



Agenția de
Dezvoltare Regională
Nord



cooperare
germană
DEUTSCHE ZUSAMMENARBEIT

Implemented by

giz Deutsche Gesellschaft
für Internationale
Zusammenarbeit (GIZ) GmbH



Schweizerische Eidgenossenschaft
Confédération suisse
Confederazione Svizzera
Confederaziun svizra

Swiss Agency for Development and Cooperation SDC
Agenția Elvețiană pentru Dezvoltare și Cooperare
Швейцарское управление по развитию и сотрудничеству

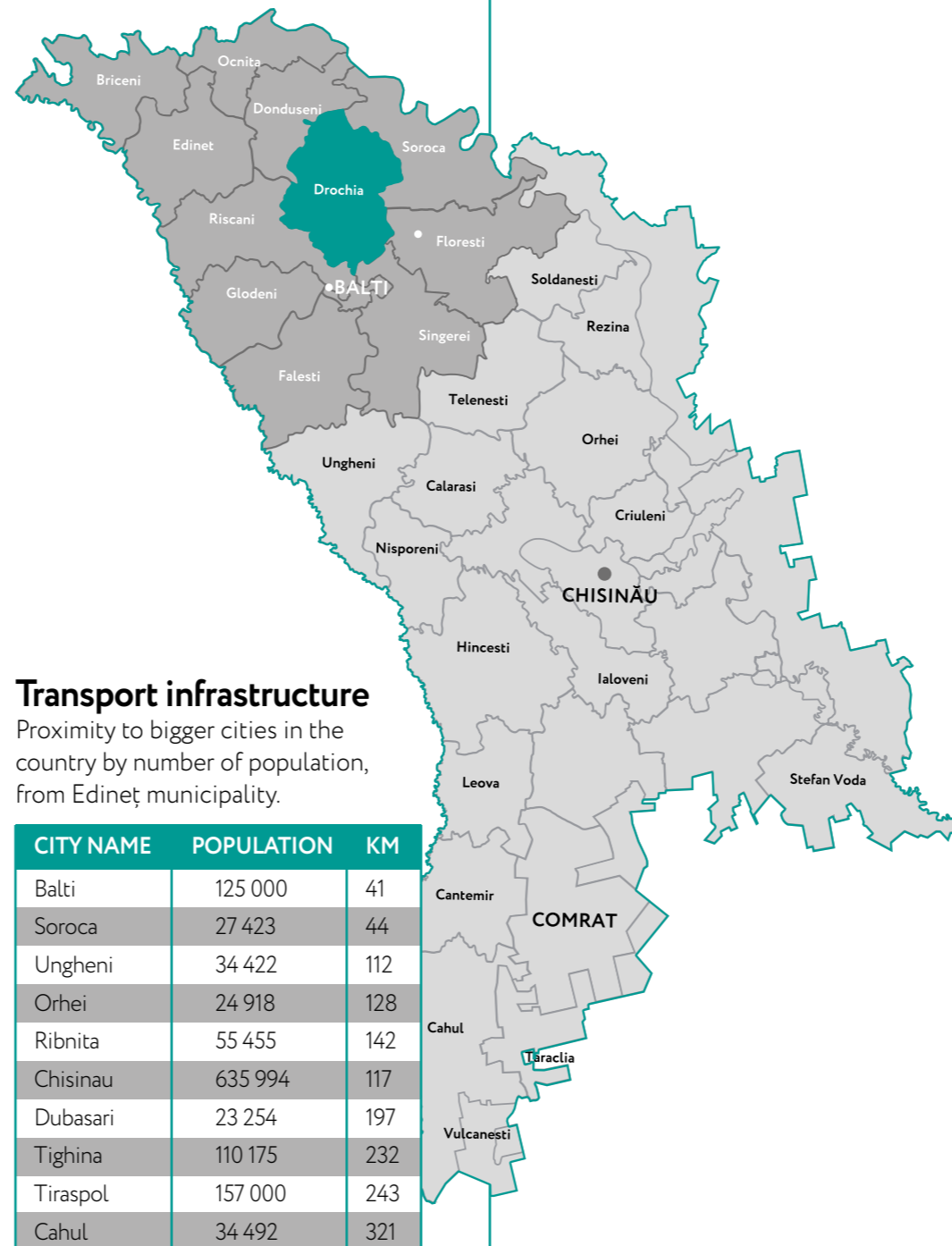
Social-economic profile For investment promotion



Drochia District




Coordinates (City Hall)	48°01'55.3"N 27°48'54.6"E
Bordering districts	Drochia
Bordering districts	North – Dondușeni; East – Soroca; South-East – Florești; South – Sângerei; West – Râșcani.
Administrative Units	40 settlements, divided into 28 administrative-territorial units of level I: <ul style="list-style-type: none"> • 1 city Drochia; • 10 communes with 12 villages in composition; • 17 villages, which do not belong to any commune.
Resident population, 2018, regional share %	85 558 (8,78 %)
Present population, 1 January 2021, inhabitants	78 543
Land area total: area in km ² , regional share %	999,91 (9,98 % of the total area of NDR)
Agricultural land	694,13
Localities lands	90,92
Forest Reserves (Forest lands and intended for environmental protection)	31,72
Industrial settlements and other uses (Land for industry, transport, communications and other special purposes)	11,87
Area covered by water	17,7
Rezerve fund	153,52
Natural resources	Aquatic resources: Rivers: Răut (tributary of Nistru river), Cubolta and Căinari (tributaries of the Răut). Groundwater network: mineral water spring in Cotova village, which is a stat protected land area of 6 ha. Aquatic basins: Comsomolist Lake, Lake from Mândâc village, Lake from Sofia village, Cotova Lake, Zgurița, Măcăreuca Lake, Maramonovca Lakes. Solid mineral resources: Deposits of clay (Miciurin village) used for construction purposes. Soils: typical and leached chernozems (Bălți Hilly Plain); alluvial soils, swamps (Răut river) and other small rivers there are, and on the heights - chernozems of hayfields.6 Soils have with an average fertility of 67 points.
Google map link	Map



Transport infrastructure

Proximity to bigger cities in the country by number of population, from Edineț municipality.

CITY NAME	POPULATION	KM
Balti	125 000	41
Soroca	27 423	44
Ungheni	34 422	112
Orhei	24 918	128
Ribnita	55 455	142
Chisinau	635 994	117
Dubasari	23 254	197
Tighina	110 175	232
Tiraspol	157 000	243
Cahul	34 492	321



Proximity to key transport routes, airports, and ports (distance from Drochia city, km)

Airport	1 26 km- Bălții-Leadoveni International Airport, Râșcani (commercial cargo and chartered services); 2 57 km- Free International Airport Mărculești, Florești (cargo); 3 189 km - Chișinău International Airport (passenger/cargo);
Railway	Cargo and passengers railway route: Railway - Bălți-Drochia-Donduseni-Ocnita. The railway network connections with Russia (Moscow and St. Petersburg), Belarus (Minsk), Ukraine (Kiev, Chernivtsi, Ivano-Francovsk). Stations: Pelinia, Sofia, Baroncea Noua, Drochia, Pervomaiscoe.
Express road (international)	-
National roads	Connecting the localities of the district and neighboring districts R7: R14 – Drochia – Costești – România (crossing Zgutita, Chetrosu,, Drochia, Nicoreni) R12: R8 – Dondușeni – Drochia – Pelinia – M510 (crossing Mindâc, Drochia, Șurii, Drochia, Sofia, Pelinia)
Port	343 km Free International Giurgiulești Port
Utilities	
Gas	YES
Electricity	YES
Water Supply	YES
Sewerage system	YES
Telecommunication	YES

Distance to border crossing points, km

Type of BCP	Location	Distance, km	Border Crossing Point
Railway Crossing Points	North	68	Ocnița - Sokireanî (Ukraine)
	North	107	Larga (Briceni) - Kelmenți (Ukraine)
	North-East	68	Vălcineț - Mohyliv - Podilskiyi (Ukraine)
	South	348	Giurgiulești - Reni (Ukraine)
	South	336	Giurgiulești - Galați (România)
	West	114	Ungheni - Iași (România)
	North-West	115	Criva - Mamaliga (Ukraine)
Road Crossing Points	North	68	Otaci - Mohyliv - Podilskiyi (Ukraine)
	North	68	Ocnița - Sokireanî (Ukraine)
	North	107	Larga (Briceni) - Kelmenți (Ukraine)
	North	86	Briceni-Rossoșanî (Ukraine)
	South-East	272	Pervomaisc - Kuciurgan (Ukraine)
	South-East	305	Tudora - Starokazacie (Ukraine)
	South	348	Giurgiulești - Reni (Ukraine)
	South	336	Giurgiulești - Galați (România)
	West	59	Costești - Stâncă (Romania)
	West	98	Sculeni - Sculeni (Romania)
	West	201	Leușeni - Albița (Romania)
North-East	115	Criva - Mamaliga (Ukraine)	



Greenfield and brownfield locations. Short descriptions.

Free Economic Zones

Free Economic Zones	<p>No Free Economic Zones in the district. The closest ones:</p> <ol style="list-style-type: none"> 42 km - Free Economic Zone Bălți (www.zelb.md) was established in 2010 for a period of 25 years. It hosts 78 residents in 18 subzones with a total area of circa 286,42 ha, namely: <ol style="list-style-type: none"> Bălți Municipality (3 subzones – 104,9 ha); Strășeni Municipality (5 subzones – 56,5 ha); Căușeni City (8,5 ha); Orhei Municipality (8,0 ha); Cahul Municipality (2 subzones – 40,4 ha); Ștefan-Vodă City (8,9 ha); Cimișlia City (20,0 ha); Albinetșul Vechi the Village (1,5 ha);
---------------------	---

- Rezina City (8,7 ha);
- Chișinău Municipality (2 subzones – 18,0 ha);
- Pârâta village, Dubăsari district (11,02 ha).

Residents: Drăxlmaier Automotive, Gebauer & Griller, SEBN Sumitomo Electric Bordnetze, Sammy Cablaggi/ Kablem, and Coroplast Harness Technology.

2. 57 km - The Mărculești Free International Airport Special Status Area (MFIA) - airport with a dual-purpose airfield (military and civil) passenger and freight international transportation, is situated in Florești having a total area of 265 ha. The status of FEZ was established in 2008 for a period of 25 years.
Possible use (Destination): Providing ground handling services and air transport; wholesale trade, except for goods excluded from the civil circuit; industrial production of goods; processing agri-food production; sorting, packaging, marking and other similar operations with goods transited through the Free Airport.
Residents: State Enterprise "Mărculești International Airport", "Malaga Maintenance Centre", "Aim Air", "Valan International Cargo Charter" Joint Venture LLC, "Aim Helicopter Plant", "Aim Handling", "Tehavia", "Aeroport Service", "Alanar-Grup".

3. 64 km - The free economic zone "Otaci-Business" from Otaci (Ocnița) was established in 1999 for a period of 25 years, on a 32,17 ha area, consisting of 2 subzones, with 12 residents. The production potential is currently used only at the level of 10-30%.
Possible use (Destination): production of plastic packaging and the manufacture of garments, furniture manufacturing, foreign trade, wood and sand processing, biofuel production, etc.
Residents: ISC Steel Suct Structuri (manufacture of metal structures and carpentry for construction), Aik Petroleum (wholesale of solid, liquid and gaseous fuels and derived products), Trade Log (storage activities), SRL ZERATUS PRIM (Manufacture of crude oil products), UZINA EXPERIMENTALA SA REZONANTA (manufacture of builders' carpentry and joinery), BP RAFINARIE (wholesale of solid, liquid and gaseous fuels and derived products), SRL TERMOLEMN (sawmills and planing of wood), SRL ECOCHIM-GRUP (manufacture of other basic organic chemicals).

4. 111 km - Free Economic Zone Ungheni – was created in 2002 for a 42 years period, consists 12 subzones with a total area of 145,2 ha (public and private owned) in:

- Ungheni Municipality (4 subzones – 49,57 ha);
- Zagarancea village (2 subzones – 14,60 ha);
- Soroca Municipality (2 subzones – 20,62 ha);
- Hîncești Municipality (1,99 ha);
- Nisporeni city (2 subzones – 26,11 ha);
- Călărași City, Tuzara village (32,27 ha).

Possible use (Destination): industrial production; sorting, packing, marking and other similar operations with goods in transit; foreign trade; other auxiliary activities, such as utilities, warehousing, construction, catering, etc.

Residents: Lear Corporation (production of covers for cars, Netherlands), Cabling Integration System (manufacture of electronic cables, France), Euro Yarns LTD (manufacture of synthetic fibers, Belgium), Sarco Engineering (services on construction and repair), local companies from textile industry (Covoare-Ungheni, Filatura Ungheni, Alpha Omega Confexim, Carpeta MD, Covoare-Lux, Moldabela Trade etc).



Industrial Parks	<p>Industrial park “Bioenergagro” is situated in Tarigrad, Drochia District (5,3 km from Drochia City Hall), with a total of area 13,49 ha. The title of industrial park was offered by the Government to “Bioenergagro” LLC, including the plot of land in their private ownership, in order to implement the first investment project on the Biogas production complex by the “Bioenergagro” LLC.</p> <p>Industrial park “Bioenergagro”</p> <p>Address: Village Tarigrad, district Drochia</p> <p>Total Area of the Subzone: 13,49 ha</p> <p>Investment Type: Greenfield</p> <p>Legal status: Private property</p> <p>Main Resident: “Bioenergagro”</p> <p>Activities to be conducted: gas production from biomass</p> <p>Others closest one:</p> <ol style="list-style-type: none"> 40 km - „Răut” Industrial Park is located in Bălți. Destination (possible use): machinery and equipment; production, electrical and electronic equipment manufacture. 58 km - “Edinet” Industrial Park – situated in Edinet. Destination (possible use): Production and storage.
Business incubators	<p>No Business Incubators in the district. The closest ones:</p> <ol style="list-style-type: none"> 66 km - Business incubator Sângerei; 45 km - Business incubator Soroca.
Multifunctional Platforms	No
Other relevant locations	<p>NGO: AO „CONSULT-NORD” is a community organization that contributes to increasing the living standards of the population through training, counseling and social entrepreneurship services. NGO “UNIVERS” – consulting in business launching, elaboration and implementation of projects NGO “AGRO-CONS” – providing consultancy in the field of agribusiness, elaboration of files for obtaining subsidies</p> <p>Locations for investment purpose</p> <ol style="list-style-type: none"> Former Aerodrome- located in Drochia city no. cadastral 3601104.196, a greenfield with a total area of 32,3 ha; Former hospital, located in Drochia city, no. 3601102.268, a brownfield with a total land area of 0,8 ha (including 3 buildings with a total area of 1 065 m2. Key utilities in place. Access to railway in 3 km and to national road in 2 km; Auxiliary school located in Tarigrad village, no. cadastral 3641216.159, a brownfield with a total area of 1,0 ha. Key utilities in place. Access to railway in 5 km< Former kindergarten, located in Drochia city, no. cadastral 36011050134, with a total area of 1,15 ha. Key utilities in place. Access to railway in 3 km; Poienita Insorita park with Demianovici mansion located in Miciurin village, no. cadastral 36221120009 with a total area of 11,68 ha; There is only electricity in the park. Access to railway in 3,5 km and to national road in 0,6 km; Landscaping park with Vila Mîndic and Ohanowicz mansion located in Mîndic village. no. cadastral 34273050244 with a total area of 17,37 ha. Access to railway in 30 km and to national road in 9 km.

Why to invest, investment incentives

About 85k+ resident population, 58% of working age;

Key utilities available all around the district;

Is one of the leading NDR district in tobacco and flour production;

Key transport infrastructure in place (good road and railway connecting the localities of the district and neighboring districts);

The district holds 3rd position in the NDR by no. of active companies and generated turnover, 2nd by turnover of foreign companies and 5th by total count of employees;

Is home district for a college (economic profile) and a vocational school, preparing basic Electro-mechanical technicians.

Drochia hosts the first investment project in the Biogas production (Industrial Park “Bioenergagro”);

Business environment

Review of major business actors within the district (both private and public), by turnover and employment

Economic activity in the District

Year	Total enterprises	Total number of employees	Turnover (M EUR)	Profit (M EUR)	Total export (M EUR)	Investments fixed assets (M EUR)	Remuneration fund (M EUR)	Monthly average salary (EUR)
2016	454	6 684	205,4	11,4	0,1	-	15,5	195,9
2017	473	6 819	218,8	12,6	2,3	19,1	17,2	223,4
2018	484	6 432	239,1	4,7	43,3	22,0	19,9	251,9
2019	507	6 010	211,8	2,4	26,9	26,6	21,8	311,1
2020	515	5 821	203,3	5,9	8,1	13,6	-	304,9

Top 10 major local private business actors by turnover, 2020

Company Name	Location	Turnover (M EUR)	Field of activity
GLOBAL FARMING INTERNATIONAL	Drochia, Tarigrad	33,2	Growing of cereals (except rice), leguminous crops and oil seeds
MOLDOVATRANSغاز	Drochia, Tarigrad	21,1	Pipeline transport of gas
BOMI-SERVIS	Drochia, str. Eternitatii, 3	12,7	Wholesale of wood, construction materials and sanitary equipmen
MAGISTRALA-NORD	Drochia, str. Gudanov Evghenii, 15	10,6	Construction of roads and motorways
AGRO-SZM	Drochia, str. 27 August, 1	8,0	Growing of cereals (except rice), leguminous crops and oil seeds
COVIMPEX	Drochia, str. Bretela de circulatie, 7	4,4	Non-specialized wholesale of food, beverages and tobacco
CAMELI-CONSTRUCT	Drochia, Chetrosu	3,8	Wholesale of chemical products
OK MARKET	Drochia, str. Lermontov Mihail, 8/6	3,4	Retail sale in non-specialized stores with food, beverages or tobacco predominating
OLEINEAC	Drochia, Mindic	3,2	Manufacture of milling products
BOMI AGRO INVEST	Drochia, str. Gudanov Evghenii, 51	3,1	Manufacture of milling products

Top major foreign private business actors by turnover, 2020

Company Name	Location	Turnover (M EUR)	Field of activity
TSUDZUCKER-MOLDOVA	Drochia, Str. 27 August, 1	32,2	Sugar production
DRO MARSAT	Drochia, str. Mircea cel Batrin, 7	2,7	Wholesale of grain, unmanufactured tobacco, seeds and animal feeds
MET SA PRODUSE IMPEX	Drochia, str. Gradinarilor, 7	1,2	Milk and dairy producer
HANUCO	Drochia, Petreni	1,0	Production and trade of fresh and frozen meat products
BEJAN GRUP	Drochia, Zgurita	0,2	Intermediation in trade in agricultural raw materials, live animals, textile raw materials and semi - finished products
AGRO-CREDIT	Drochia, str. 27 August, 1	0,1	Non-Bank Credit Organization
GLUCK	Drochia, Sofia	0,03	Construction of residential and non-residential buildings
KYSE GROUP	Drochia, Suri	0,02	Warehouse Activities
IVALNORD-COM	Drochia, str. Ghica-Voda, 7	0,01	Manufacture of kitchen furniture
HOZDVORCOM	Drochia, str. Dorohoi, 75	0,01	Retail sale in non-specialized stores with food, beverages or tobacco predominating

Top 10 major public institutions by turnover, 2020

Company Name	Location	Turnover (M EUR)	Field of activity
SPITALUL RAIONAL DROCHIA "NICOLAE TESTEMITANU"	Drochia, str. Testemiteanu N., 2/3	2,5	Hospital care activities
CENTRUL DE SANATATE "ANATOLIE MANZIUC"	Drochia, str. Testemiteanu N., 4/1	1,1	General hospital care activities
SCOALA PROFESIONALA OR. DROCHIA	Drochia, str. Chişinăului, 27	0,4	Secondary, technical vocational education
APA-CANAL DIN DROCHIA	Drochia, str. Independentei, 5	0,4	Water capture, treatment and distribution
CENTRUL DE SANATATE PELINIA	Drochia, Pelinia	0,2	General hospital care activities
CENTRUL DE SANATATE TARIGRAD	Drochia, Tarigrad	0,1	General hospital care activities
CENTRUL DE SANATATE GRIBOVA	Drochia, Gribova	0,1	General hospital care activities
CENTRUL DE SANATATE SOFIA	Drochia, Sofia	0,1	General hospital care activities
ENTRUL DE SANATATE HASNASENII MARI	Drochia, Hasnasenii Mari	0,1	General hospital care activities
CENTRUL DE SANATATE ZGURITA	Drochia, Zgurita	0,1	General hospital care activities

Top 10 major business actors by export, 2020

Company Name	Location	Type of property	Total export value (M EUR)	Field of activity
SUDZUCKER-MOLDOVA	Drochia, Str. 27 August, 1	Joint Venture	4,3	Sugar production
DRO MARSAT	Drochia, str. Mircea cel Batrin, 7	Foreign private	1,7	Wholesale of grain, unmanufactured tobacco, seeds and animal feeds
HANUCO	Drochia, Petreni	Joint Venture	1,1	Production and trade of fresh and frozen meat products.
BOMI AGRO INVEST	Drochia, str. Gudanov Evghenii, 51	Private local	0,5	Manufacture of milling products
OLEINEAC	Drochia, Mindic	Private local	0,4	Manufacture of milling products
MARIA-MADALINA	Drochia, Mindic	Private local	0,1	Wholesale of furs, hides and skins
ARCO MOARA	Drochia, Suri	Private local	0,04	Manufacture of milling products



Dominant branches of industry by total revenues, 2020

Industry branch name	Revenues (M EUR)	No of companies	No of employees
Growing of cereals (except rice), leguminous crops and oil seeds	57,3	90	1 351
Manufacture of sugar	32,2	1	334
Transport via pipeline	21,1	1	568
Wholesale of wood, construction materials and sanitary equipment	12,9	8	145
Construction of roads and motorways	10,6	1	222
Retail sale in non-specialised stores with food, beverages or tobacco predominating	9,0	42	278
Manufacture of milling products	6,7	6	55
Wholesale of chemicals	4,5	2	12
Non-specialized wholesale of food, beverages and tobacco	4,4	1	36
Mixed farm activities (vegetable cultivation combined with animal husbandry)	3,9	6	334
Wholesale of grain, unmanufactured tobacco, seeds and animal feeds	3,6	9	42
Wholesale of meat and meat products	3,1	7	41
Plumbing, heat and air-conditioning installation	2,5	7	168
Hospital care activities	2,5	1	360
Retail sale of furniture, lighting equipment and other household articles in specialised stores	2,3	8	47
General hospital care activities	2,1	13	338
Import and wholesale of food, alcoholic and non-alcoholic beverages	2,1	5	35
Retail sale of automotive fuel in specialised stores	2,0	2	38
Road freight service	1,7	21	99
Other retail sale in non-specialised stores	1,2	20	68

Dominant branches of industry by number of companies, 2020

Industry branch name	No of companies	Turnover (M EUR)
Growing of cereals (except rice), leguminous crops and oil seeds	90	57,3
Retail sale in non-specialised stores with food, beverages or tobacco predominating	42	9,0
Road freight service	21	1,7
Other retail sale in non-specialised stores	20	1,2
Rental and operation of own or leased real estate	15	0,5
General medical care activities	13	2,1
Dispensing chemist in specialised stores	12	1,2
Wired telecommunications activities	10	0,7
Cultivation of seeds and stone fruits	10	0,6
Beverage serving activities	10	0,2
Wholesale of grain, unmanufactured tobacco, seeds and animal feeds	9	3,6
Other specialised construction activities	9	0,8
Restaurants and mobile food service activities	9	0,3
Wholesale of wood, construction materials and sanitary equipment	8	12,9
Retail sale of furniture, lighting equipment and other household articles in specialised stores	8	2,3
Wholesale of meat and meat products	7	3,1
Plumbing, heat and air-conditioning installation	7	2,5
Other retail sale of new goods in specialised stores	7	0,1
Mixed farm activities (vegetable cultivation combined with animal husbandry)	6	3,9
Support activities for crop production	6	0,3

TOP 10 employers, 2020

Company Name	Location	Type of property	No of employees	Field of activity
MOLDOVATRANSGAZ	Drochia, Tarigrad	Privat local	568	Pipeline transport of gas
GLOBAL FARMING INTERNATIONAL	Drochia, Tarigrad	Privat local	443	Growing of cereals (except rice), leguminous crops and oil seeds
SPITALUL RAIONAL DROCHIA "NICOLAE TESTEMITANU"	Drochia, str. Testemitanu N., 2/3	Public	360	Hospital care activities
SUDZUCKER-MOLDOVA	Drochia, Str. 27 August, 1	Joint Venture	334	Sugar production
MAGISTRALA-NORD	Drochia, str. Gudanov Evghenii, 15	Privat local	222	Construction of roads and motorways
CIMPIA PELINITEI	Drochia, Pelinia	Privat local	154	Mixed farm activities (vegetable cultivation combined with animal husbandry)
IMSPCS Drochia "ANATOLIE MANZIUC"	Drochia, str. Testemitanu N., 4/1	Public	148	General hospital care activities
AGRO-SZM	Drochia, Drochia, str. 27 August, 1	Privat local	121	Growing of cereals (except rice), leguminous crops and oil seeds
BOMI-SERVIS	Drochia, str. Eternitatii, 3	Privat local	120	Wholesale of wood, construction materials and sanitary equipment
VALEA SOFIEI	Drochia, Sofia	Privat local	100	Mixed farm activities (vegetable cultivation combined with animal husbandry)

Information on the economical historical background, lost or almost lost industries but with potential to be rehabilitated, past specializations etc.

The locality became an industrial center with the construction of a large sugar factory, started in 1954 and finished in 1957. Around this factory a working town with school, culture house, kindergarten, etc. was developed. Later, other enterprises appeared in the locality, such as the furniture factory in 1963, the tobacco fermentation factory in 1969 and the packaging factory in 1970.

Production of main industrial products

Industrial products	2016	2017	2018	2019	2020
Flour, tons	13 647,1	13 774,2	13 109,4	19 123,7	24 235,9
Bread and bakery products, tons	5 770,2	5 384,1	3 047,6	2 427,3	1 709,9
Meat, including poultry, tons	1 405,5	989,8	928,3	708,3	510,2
Feed ready for animal feed, tons	4 560,5	6 879,5	6 025,6	2 401,6	461,0
Gravel, pebbles, boulders and flint, thousands of tons	67,7	124,6	168,1	232,2	366,5
Cheese and greasy cheese, tons	171,6	271,4	279,8	205,6	227,7
Butter, tons	58,3	67,4	106,6	122,8	74,4
Fresh cheeses, tons	30,9	37,5	65,0	85,3	23,6
Sausages, tons	2,0	3,8	6,7	4,1	4,5
Ecausin and other calcareous stones for carving or construction with specific weight _ 2,5, thousand tons	0,9	0,9	0,7	0,2	0,2

Available resources of agricultural production (yearly harvest in tons)

Agricultural crops	2016	2017	2018	2019	2020
Sugar beet	109 863,6	149 768,2	87 328,1	100 496,0	87 643,2
Wheat - total (winter and spring)	65 675,6	60 324,1	65 144,2	79 964,8	39 436,6
Sunflower	29 743,6	33 043,7	39 801,5	40 102,2	25 472,8
Grain maize	21 081,1	31 765,8	43 090,5	50 640,3	13 811,4
Corn for silage, green mass and hay	7 872,1	5 244,8	9 195,2	3 030,5	5 272,6
Barley - total (winter and spring)	9 322	12 586,8	8 189,0	8 076,7	4 446,2
Rape - total (winter and spring)	1,9	1 816,0	2 692,6	1 679,0	1 520,7
Soy	3 795,1	6 394,5	7 559,7	5 656,7	1 330,4
Leguminous crops - total	624,9	2 695,8	1 782,7	1 095,9	1 308,5
Field vegetables	523,7	861,3	1 121,3	638,3	582,8
Tobacco	-	41,0	30,0	87,9	175,7
Food melons and gourds crops	31,7	94,4	683,5	65,5	14,4

Number of employed persons by type of entities (public / private)

Year	No of companies		No of employees	
	PUBLIC	PRIVATE	PUBLIC	PRIVATE
2016	23	396	887	5 322
2017	21	416	838	5 539
2018	20	425	827	5 205
2019	22	446	845	4 788
2020	26	489	885	4 936



Animal livestock, capita at 1st January

Species of animals	2017	2018	2019	2020	2021
Sheep and goats	17 719	15 905	15 965	14 257	13 159
Cattle	9 000	8 291	7 039	6 210	5 832
..cows	6 993	6 332	5 526	4 720	4 309
Swine	7 005	5 834	5 843	5 427	4 661
Rabbits	4 522	4 697	3 513	3 830	4 642
Families of bee-pieces	2 967	2 824	3 433	3 377	2 898
Cabaline	1 265	1 224	1 071	974	818

Transport of good and passengers

Transport type	2016	2017	2018	2019	2020
Transport of goods, thousand tons	713,8	636,6	605,5	696,2	730,2
Transport of passengers, thousand passengers	671,0	586,6	592,8	622,7	196,7



Investment in long term assets, M EUR

Year	Investments in long term tangible and intangible assets, total	Intangible assets	Tangible assets	..dwellingsx residential buildings)	..non-residential buildings	..engineering structures	..machinery and equipment	..transport means	..other tangible assets
22017	19,1	0,4	18,6	0,4	1,6	8,9	5,9	1,1	0,7
2018	22,0	0,01	22,0	0,6	2,7	7,7	9,1	1,2	0,8
2019	24,7	0,01	24,7	0,2	2,4	11,4	8	1,7	1,0
2020	13,6	0,04	13,6	0,5	1,4	4,8	5,1	1	0,9

Total district population by age and gender, inhabitants

District population	2016	2017	2018	Share in total district population, 2018 (%)
TOTAL	86 763	86 163	85 558	
Males	41 296	41 061	40 771	47,7%
Females	45 467	45 102	44 787	52,3%
Under working age (0-15)				16,5%
Males	7 221	7 194	7 167	8,4%
Females	6 950	6 934	6 930	8,1%
Of working age (16-56/61)				57,7%
Males	27 148	26 842	26 436	30,9%
Females	23 948	23 473	22 953	26,8%
Over working age (57/62+)				25,8%
Males	6 927	7 025	7 168	8,4%
Females	14 569	14 695	14 904	17,4%

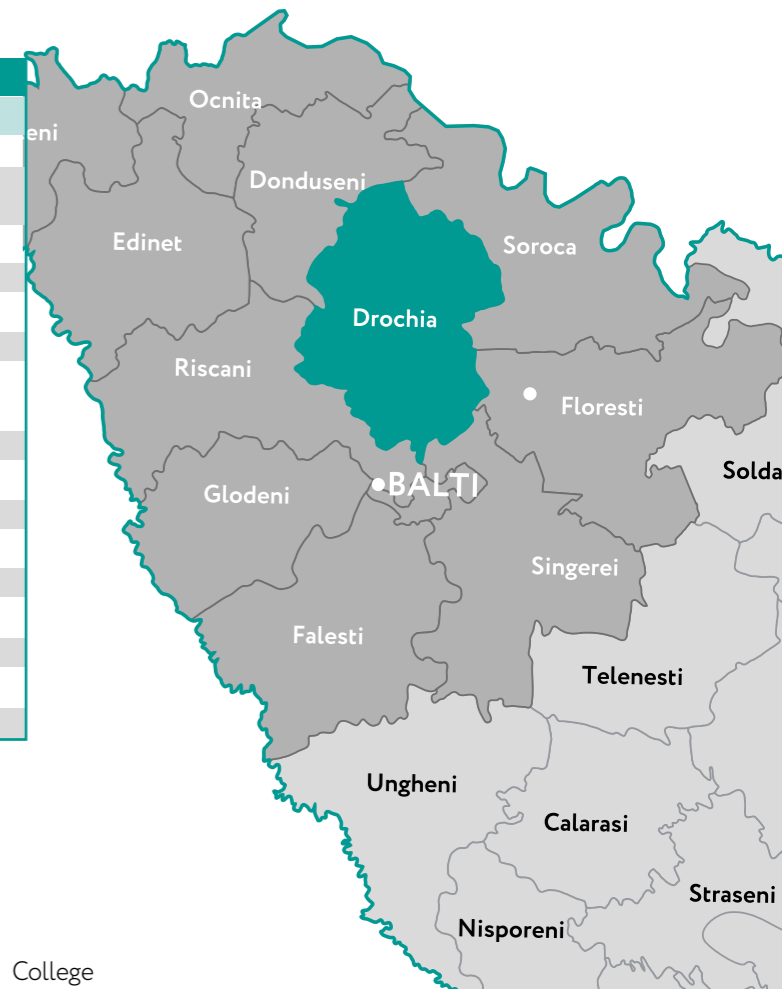
Qualification structure, total NDR, thousand persons

		2019	2020
Active	Level of education - total	271,7	261,5
	Higher	48,4	54,7
	Secondary specialized	45,0	42,0
	Secondary professional	63,4	58,2
	Secondary school	55,8	50,2
	Gymnasium	56,6	54,6
Employed	Primary or no education	2,5	1,8
	Level of education - total	260,1	251,1
	Higher	47,7	53,9
	Secondary specialized	44,3	40,6
	Secondary professional	59,6	55,1
	Secondary school	53,3	48,4
Unemployed	Gymnasium	53,0	51,7
	Primary or no education	2,2	1,4
	Level of education - total	11,6	10,3
	Higher	0,7	0,8
	Secondary specialized	0,7	1,3
	Secondary professional	3,7	3,2
Secondary school	2,5	1,8	
Gymnasium	3,6	3,0	
Primary or no education	0,4	0,4	

Number of employed persons

Employed population by economic activities, 2019-2020

	2019	2020
Economic activities – Total	6 010	5 821
A Agriculture, forestry and fishing	1 762	1 763
G Wholesale and retail trade; repair of motor vehicles and motorcycles	982	975
Q Human health and social work activities	718	705
H Transportation and storage	697	696
C Manufacturing	788	652
F Construction	496	519
E Water supply; sewerage, waste management and remediation activities	112	116
I Accommodation and food service activities	170	103
N Administrative and support service activities	61	62
L Real estate activities	59	55
P Education	56	54
J Information and communication	40	49
M Professional, scientific and technical activities	34	42
K Financial and insurance activities	19	15
S Other service activities	15	15
D Electricity, gas, steam and air conditioning supply	1	0



Education and number of students by specialties

Vocational School

Institution	Specialization	Number of graduates (May 2021)
Vocational School, Drochia	Electric and Gas welding workers	20
	Seamstress garment industry	16
	Automotive mechanic	23
	Total	81

College

Institution	Specialization	Number of graduates (May 2021)
College of Integrated Studies of the University of Political Studies Name of the European Economic and Economic Institution "Constantin Stere" from Drochia	Jurisprudence	23
	Business Administration	13
	Technician	7
	Accountant	3
	Computer technical support operator - Data entry, validation and processing operator	8
	Total	54

There are no Universities in Edinet District.





Cost of utilities in district center

Utility	Unit value	Cost per unit value (EUR)
Electricity	Kw/h	· 6; 10 kV - 0,09 · 0,4 kV- 0,13
Water & sewerage	m3	· 2,26 · 1,57
Gas	1000 m3	· high pressure 616,4 · medium pressure 632,6 · low pressure 714,4
Telephone landline	Monthly fee/local unlimited	7,6
Internet		14,71 (20 Mbps)- 353,07 (1Gbps)

Major cultural events

Cultural event	Date	Location	Description	Public holiday, yes/no
New Year	1 January	city/village		yes
Christmas	7-8 January	city/village		yes
International Women's Day	8 March	city/village		yes
Easter	April-May	city/village		yes
Parent's Day	April-May	city/village		yes
Festival of folk dance "Cine joaca pelinitia"	April	village		no
Labor Day	1 May	city/village		yes
Victory Day	9 May	city/village		yes
The pastoral festival "Suna talancile"	May	village		no
Pie Festival	June	village	The festival promotes Moldovan traditions and traditional food. Every housewife cooks pies for visitors.	no
Folk costume festival	July	village	This festival promotes folk costumes and Moldovan traditions. Participants can visit the craftsmen exhibition and taste the traditional food.	no
Independence Day	27 August	city	Independence Day is a national holiday in the Republic of Moldova commemorating the Declaration of Independence of the country, on August 27, 1991.	yes
City Day	28 August	city	A public and religious holiday celebrating the patron saint of the city.	yes
National Language Day	31 August	city	The National Language Day is a national holiday celebrating the proclamation of the Romanian Language as the official language of the state, on August 31, 1989.	yes
Expo - fair, "Drochia de ziua ta"	August	city	Expo-fair "Drochia de ziua ta", This event aims to promote local producers from different districts of the republic.	no
"Sweet Queen" Festival	September	city	Drochia is called the sweet capital of the country, being the largest producer of sugar. The event is promoting the industry of sugar production.	no
Beauty and intelligence contest-festival "Făt Frumos and Ileana Cosînzeana"	November	city	The contest aims to promote folklore among youths.	no
Christmas	city/village			yes

Tourism, leisure and cultural infrastructure

1. The Wooden Church "The Assumption of Virgin Mary" in the village of Măcăreuca
2. Farmer's Museum and the Ostrich Farm in the village of Cotova
3. „The Great Spring” in the village of Cotova - an extraordinary spring, which has one of the biggest debits of water in the Republic of Moldova
4. The „Mândăc Park” Mansion a monument of historical significance, and of landscape architecture, the construction began in 1877 as ordered by the nobleman Kaetan Ohanowicz, of Polish origin.



Relevant contact details

Institution/organization	Address	Contact person, position	Telephone	E-mail
North Regional Development Agency (ADR Nord)	Piața Vasile Alecsandri 8/a, Bălți municipality	Maria Prisacari, Director	+373 23161980	adrnord@adrnord.gov.md, adrnord@gmail.com
Council of Drochia district	Independenței bd.15, Drochia city	Alexei Vasilean, President	+373 25222650	cancelardroc@mail.ru
Territorial Agency Drochia (CNAM)	N. Testemițanu blvd. nr. 4, Drochia city	Larisa Gusacinschi coordinator expert	+373 25224509	at.nord@cnam.gov.md
National Social Insurance House (CTAS)	Independenței str., 15, Drochia city	Anastasia Postolachi, Head of Division	+373 25226939	secretariat@cnas.gov.md
Industrial park "Bioenergagro"	Independenței str., 58, ap. 11, Drochia city	Oleg Gribov, Administrator		
RED NORD (Drochia Branch)	Industrială str., 4, Drochia city	Mihai Didilica, Chief Office	+373 25226000	anticamera@rednord.md
APA CANAL Drochia	Independenței str., 15 A, Drochia city	Andrian Rotaru, Director	+373 25223796	apacanal.info@gmail.com
MOLDOVATRANSغاز	s.Țarigrad, Drochia district	Lurie Dolghier, Director	+373 25265244	office.moldova@transgaz.md

The data in this profile were collected from the NBS (Regional Statistics) <https://statbank.statistica.md/PxWeb/> and are reflected according to the methodology presented on the link https://statbank.statistica.md/Metodologie_ASA_teritorial.pdf:

Section 1.4. of the methodology refers to the fact that the administrative data sources "Present all the entities that keep records according to the simplified or complete double entry accounting system (over 50 thousand enterprises)".





Agenția de
Dezvoltare Regională
Nord



cooperare
germană
DEUTSCHE ZUSAMMENARBEIT

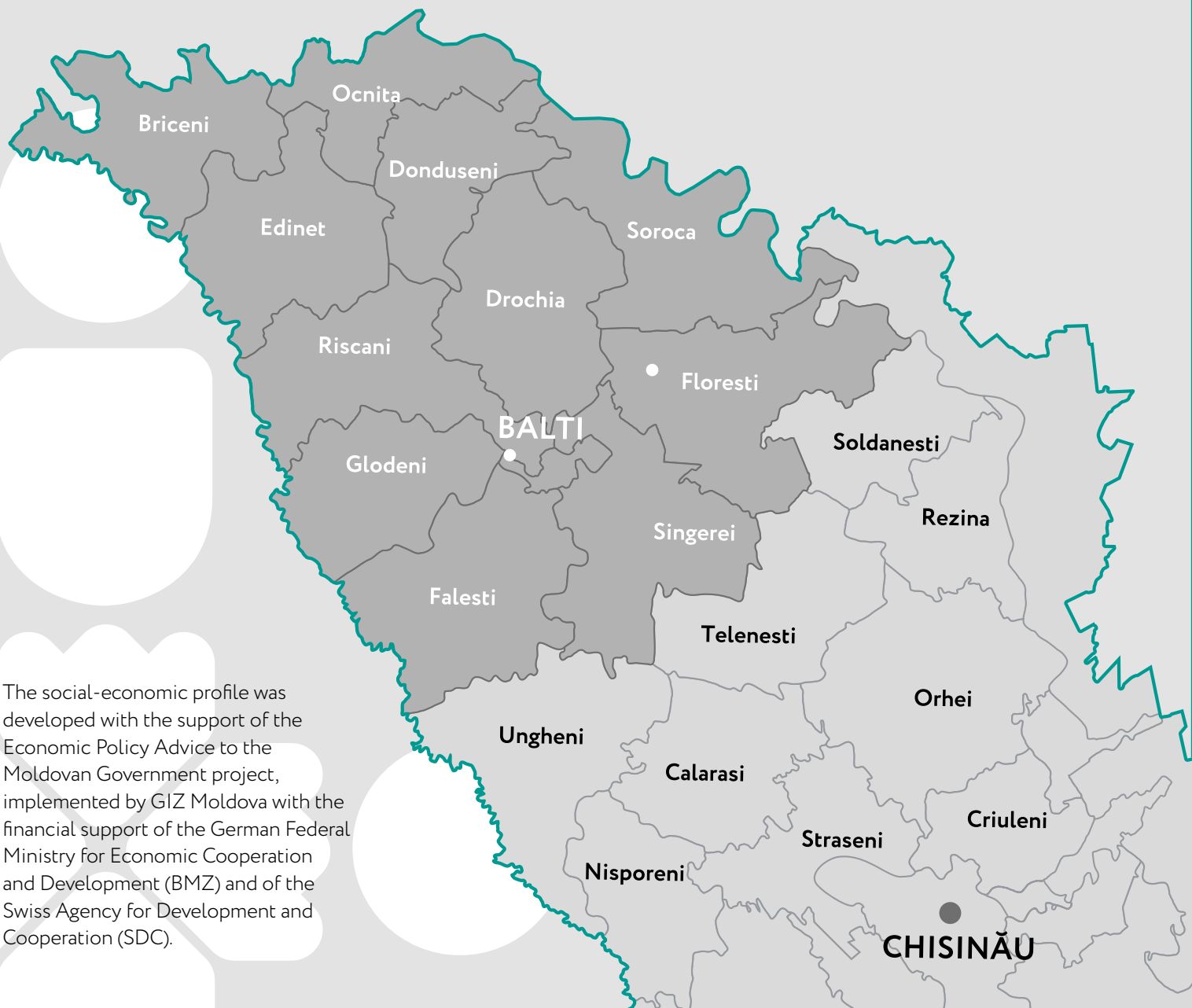
Implemented by

giz Deutsche Gesellschaft
für Internationale
Zusammenarbeit (GIZ) GmbH



Schweizerische Eidgenossenschaft
Confédération suisse
Confederazione Svizzera
Confederaziun svizra

Swiss Agency for Development and Cooperation SDC
Agenția Elvețiană pentru Dezvoltare și Cooperare
Швейцарское управление по развитию и сотрудничеству



The social-economic profile was developed with the support of the Economic Policy Advice to the Moldovan Government project, implemented by GIZ Moldova with the financial support of the German Federal Ministry for Economic Cooperation and Development (BMZ) and of the Swiss Agency for Development and Cooperation (SDC).