



Agenția de
Dezvoltare Regională
Nord



cooperare
germană
DEUTSCHE ZUSAMMENARBEIT

Implemented by

giz Deutsche Gesellschaft
für Internationale
Zusammenarbeit (GIZ) GmbH



Schweizerische Eidgenossenschaft
Confédération suisse
Confederazione Svizzera
Confederaziun svizra

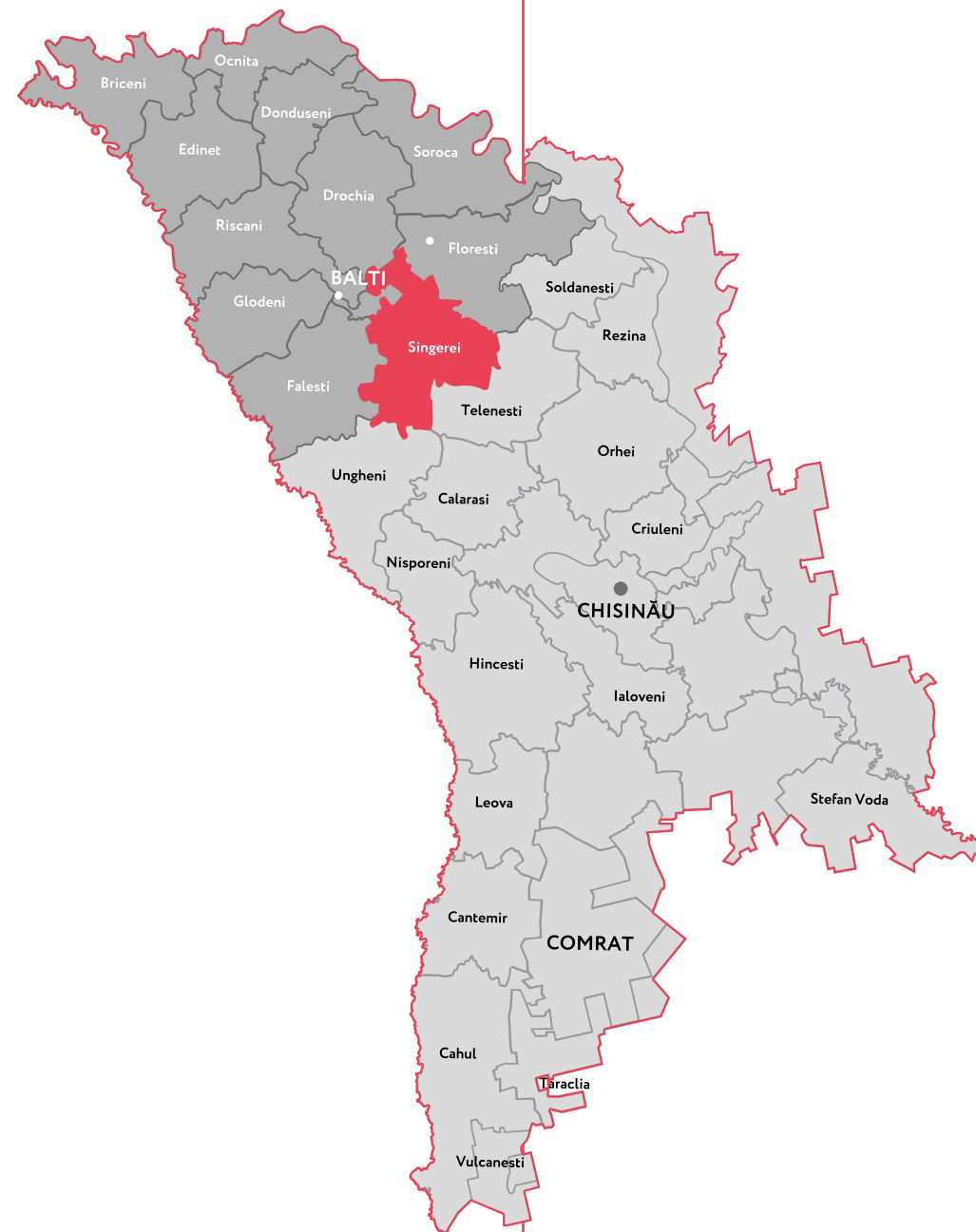
Swiss Agency for Development and Cooperation SDC
Agenția Elvețiană pentru Dezvoltare și Cooperare
Швейцарское управление по развитию и сотрудничеству

Social-economic profile For investment promotion

Sangerei District



Coordinates (City Hall)	47°40 00 N 28°10 00 E
District center	Sângerei
Bordering districts	North – Drochia; East – Florești; South - East – Telenesti; South - West – Ungheni; West - Fălești.
Administrative Units	70 settlements, divided into 26 administrative-territorial units of level I: <ul style="list-style-type: none"> • 2 cities Sângerei and Biruința with a locality in composition Vrănești; • 23 communes with 43 villages in composition; • 1 village, which does not belong to any commune.
Resident population, 2018, regional share %	91 412 (9,38 %)
Present population, 1 January 2021, inhabitants	81 677
Land area total: area in km ² , regional share %	1 033,7 (10,32 % of the total area of NDR)
Agricultural land	794,65
Localities lands	69,19
Forest Reserves (Forest lands and intended for environmental protection)	115,46
Industrial settlements and other uses (Land for industry, transport, communications and other special purposes)	26,71
Area covered by water	27,37
Rezerve fund	0,08
Natural resources	Aquatic resources: Rivers: Cubolta, Răut, Soloneț, Ciulucul Mare and Ciulucul de Mijloc. The surface waters occupy a total of 3265 ha, which represents 3.16% of the district's surface. Solid mineral resources used for construction purposes: Sand, gypsum resources, clay used for the production of bricks and tiles Soils: typical molisols and chernozems with high fertility and increased alkalinity, which allow obtaining rich harvests.
Google map link	Map



Proximity to key transport routes, airports, and ports
(distance from Sângerei city, km)

Airport	1 41 km Bălți-Leadoveni International Airport, Râșcani (commercial cargo and chartered services) 2 47 km Free International Airport Mărculești, Florești (cargo) 3 119 km Chișinău International Airport (passenger/cargo)
Railway	Biruința city railway station (cargo), connecting to route: Bălți-Râbnîța. The closest one: 27 km - Balti-Slobozia Railway Station
Express road (international)	M5 - Border with Ukraine - Criva - Balti - Chisinau - Tiraspol - border with Ukraine (M14-Brest/Belarus-Odessa/Ukraine route) M5 is crossing Sângerei through Flămânzeni village, Chișcăreni village, Slobozia-Chișcăreni village
National roads	1 R6 Chișinău – Orhei – Bălți; 2 R13 Bălți – Florești – R14.
Port	321 km Free International Giurgiulești Port
Utilities	
Gas	YES
Electricity	YES
Water Supply	YES
Sewerage system	YES
Telecommunication	YES

Transport infrastructure

Proximity to bigger cities in the country by number of population, from Sângerei city.

CITY NAME	POPULATION	KM
Bălți	125 000	25
Orhei	24 918	63
Soroca	27 423	79
Ungheni	34 422	102
Chisinau	635 994	107
Ribnita	55 455	107
Dubasari	23 254	109
Tighina	110 175	163
Tiraspol	157 000	168
Cahul	34 492	268

Distance to border crossing points, km

Type of BCP	Location	Distance, km	Border Crossing Point
Railway Crossing Points	North	129	Ocnița - Sokireanî (Ukraine)
	North	144	Larga (Briceni) - Kelmenți (Ukraine)
	North-East	127	Vălcineț - Mohyliv - Podilskyi (Ukraine)
	South	326	Giurgiulești - Reni (Ukraine)
	South	322	Giurgiulești - Galați (România)
	West	103	Ungheni - Iași (România)
	North-West	162	Criva - Mamaliga (Ukraine)
Road Crossing Points	North	127	Otaci - Mohyliv - Podilskyi (Ukraine)
	North	129	Ocnița - Sokireanî (Ukraine)
	North	144	Larga (Briceni) - Kelmenți (Ukraine)
	North	127	Briceni-Rossoșanî (Ukraine)
	South-East	199	Pervomaisc - Kuciurgan (Ukraine)
	South-East	251	Tudora - Starokazacie (Ukraine)
	South	326	Giurgiulești - Reni (Ukraine)
	South	322	Giurgiulești - Galați (România)
	West	101	Costești - Stâncă (Romania)
	West	87,3	Sculeni - Sculeni (Romania)
	West	148	Leușeni - Albița (Romania)
	North-East	162	Criva - Mamaliga (Ukraine)



Greenfield and brownfield locations. Short descriptions.

Free Economic Zones

Free Economic Zones

No Free Economic Zones in the district.
The closest ones:

- 25 km - Free Economic Zone Bălți** (www.zelb.md) was established in 2010 for a period of 25 years. It hosts **78 residents** in **18 subzones with a total area of circa 286,42 ha**, namely:
 - Bălți Municipality (3 subzones – 104,9 ha);
 - Strășeni Municipality (5 subzones – 56,5 ha);
 - Căușeni City (8,5 ha);
 - Orhei Municipality (8,0 ha);
 - Cahul Municipality (2 subzones – 40,4 ha);
 - Ștefan-Vodă City (8,9 ha);
 - Cimișlia City (20,0 ha);
 - Albinețul Vechi the Village (1,5 ha);

- Rezina City (8,7 ha);
 - Chișinău Municipality (2 subzones – 18 ha);
 - Pârâta village, Dubăsari district (11,02 ha).

Residents: Drăxlmaier Automotive, Gebauer & Griller, SEBN Sumitomo Electric Bordnetze, Sammy Cablaggi / Kablem, and Coroplast Harness Technology.
FEZ „Bălți” has 4 subzones located in NDR, 3 in Bălți municipality and one in Fălești.
- 47 km - The Mărculești Free International Airport Special Status Area (MFIA)** - airport with a dual-purpose airfield (military and civil) passenger and freight international transportation, is situated in Florești having a total area of 265 ha. The status of FEZ was established in 2008 for a period of 25 years.
Possible use (Destination): Providing ground handling services and air transport; wholesale trade, except for goods excluded from the civil circuit; industrial production of goods; processing agri-food production; sorting, packaging, marking and other similar operations with goods transited through the Free Airport.
Residents: State Enterprise "Mărculești International Airport", "Malaga Maintenance Centre", „Aim Air”, "Valan International Cargo Charter" Joint Venture LLC, „Aim Helicopter Plant”, „Aim Handling”, „Tehavia”, „Aeroport Service”, „Alanar-Grup”.
- 100 km - Free Economic Zone Ungheni** – was created in 2002 for a 42 years period, consists 12 subzones with a total area of 145,2 ha (public and private owned) in:
 - Ungheni Municipality (4 subzones – 49,57 ha);
 - Zagarancea village (2 subzones – 14,60 ha);
 - Soroca Municipality (2 subzones – 20,62 ha);
 - Hîncești Municipality (1,99 ha);
 - Nisporeni city (2 subzones – 26,11 ha);
 - Călărași City, Tuzara village (32,27 ha).

Possible use (Destination): industrial production; sorting, packing, marking and other similar operations with goods in transit; foreign trade; other auxiliary activities, such as utilities, warehousing, construction, catering, etc.
Residents: Lear Corporation (production of covers for cars, Netherlands), Cabling Integration System (manufacture of electronic cables, France), Euro Yarns LTD (manufacture of synthetic fibers, Belgium), Sarco Engineering (services on construction and repair), local companies from textile industry (Covoare-Ungheni, Filatura Ungheni, Alpha Omega Confexim, Carpeta MD, Covoare-Lux, Moldabela Trade etc).
- 130 km - The free economic zone "Otaci-Business** from Otaci (Ocnița) was established in 1999 for a period of 25 years, on a 32,17ha area, consisting of 2 subzones, with 12 residents. The production potential is currently used only at the level of 10-30%.
Possible use (Destination): production of plastic packaging and the manufacture of garments, furniture manufacturing, foreign trade, wood and sand processing, biofuel production, etc.
Residents: ISC Steel Suct Structuri (manufacture of metal structures and carpentry for construction), AIK Petroleum (wholesale of solid, liquid and gaseous fuels and derived products), Trade Log (storage activities), SRL ZERATUS PRIM (Manufacture of crude oil products), UZINA EXPERIMENTALA SA REZONANTA (manufacture of builders' carpentry and joinery), BP RAFINARIE (wholesale of solid, liquid and gaseous fuels and derived products), SRL TERMOMLEMN (sawmills and planing of wood), SRL ECOCHIM-GRUP (manufacture of other basic organic chemicals).

Industrial Parks	No Industrial Parks in the district. The closest ones: <ol style="list-style-type: none"> 25 km - Industrial park „Răut” is located in Bălți. Destination (possible use): machinery and equipment production, electrical and electronic equipment manufacture; 70 km - Industrial park “Bioenergagro” is situated in Tarigrad, Drochia District. Destination (possible use): gas production from biomass; 99 km “Edinet” Industrial Park – situated in Edineț” Destination (possible use): Production and storage.
Business incubators	<p>Name: Business Incubator Sângerei Location: Sângerei, str. Testemițanu, 5 Founded: 2009 Surface: 1 285,41 m² Free available area: 6,5 m² Infrastructure: electricity, gas, water supply, waste water sewage, internet, offices, conference room Total Beneficiaries: 95 Residents: 27, including 17 start-ups, 14 companies administered by young people, 15 by women. Jobs: 150, including 82 women, 54 young people Graduates: 97 Occupation rate of the surface: 95 % Turnover 2020: 1,1 M EUR Other close: 78,5 km - Business incubator Soroca.</p>
Multifunctional Platforms	No
Other relevant locations	Other relevant locations (investment purpose) <ol style="list-style-type: none"> Brownfield – building in the industrial zone of Sângerei city, with cadastral no. 7402103075.01 and total surface of 781,3 m² (19,14 USD/m²); Brownfield – building in the residential zone of Sângerei city, with cadastral no. 7401509.065.01 and total surface of 487,5 m² (73,94 USD/ m²); Brownfield – 3 apartment buildings (3 floors each) in the residential zone of Sângerei city, with cadastral no. 7401509.070.04 and total surface of 2181,83 m² (317,55 USD/ m²); Leonard Mansion – land and building in touristic zone of Cubolta village, with cadastral no. 7442126197 and total surface of 6,796 ha, including buildings (no.1 272,0 m²; no.2 -455 m²; no.3 -22,5 m²; no.4 -1699 m²; no.5 -1176 m²; no.6 225 m²; no.7- 32,5 m²).



Why to invest, investment incentives

Sângerei is the 3rd district by resident population in NDR with 90k+ inhabitants, 61% of working age;

Sângerei is the closest district (20km) to the main economic pol of growth of NDR (Bălți - the 3rd biggest city of Moldova with 150k residents), as well as to the capital of Moldova, Chișinău (100 km away from 630K+ inhabitants);

Key transport infrastructure in place (good road and connectivity inside the district, close to 3 out of 5 airports in Moldova);

Availability of supporting infrastructure for business incentive – such as one of the most successful Moldovan Business Incubators, ranked Sângerei 4th in regional ranking by number of companies;

The district hosts an Agri-industrial Logistic Park of 1.58 ha (public owned), with a refrigerator with a storage capacity of 1600 tons and an administrative center that will become a training center for agricultural producers in near future;

Key utilities available all around the district;

It is one of the 2 regions of NDR cultivating tobacco;

Is home district for a vocational school, preparing basic Electro-mechanical technicians;

Sângerei district has the lowest costs for water & sewerage in NDR

Business environment

Review of major business actors within the district (both private and public), by turnover and employment

Economic activity in the District

Year	Total enterprises	Total number of employees	Turnover (M EUR)	Profit (M EUR)	Total export (M EUR)	Investments fixed assets (M EUR)	Remuneration fund (M EUR)	Monthly average salary (EUR)
2016	427	3 597	56,2	1,5	0,6	-	6,8	182,7
2017	439	3 660	70,7	5,4	0,3	9,0	7,7	206,9
2018	470	3 687	75,6	3,6	3,6	9,7	8,6	238,5
2019	472	3 563	79,3	5,6	1,7	8,3	9,7	285,2
2020	490	3 528	69	(0,3)	1,3	8,6	-	286,6

Top 10 major local private business actors by turnover, 2020

Company Name	Location	Turnover (M EUR)	Field of activity
PLASTAL	Sângerei, Sângereii Noi	2,8	Manufacture of builders ware of plastic
PARC-AUTOSERVICE	Sângerei, Biruinta, str. Independentei, 1	2,7	Road freight service
IURCU ANA	Sângerei, str. Mateevici A., 33	2,5	Retail sale in non-specialized stores with food, beverages or tobacco predominating
MARIANA CHITAN	Sângerei, Copaceni	2,3	Retail sale of electrical household goods in specialized stores
IZOTERMA-PRIM	Sângerei, Biruinta, str. Independentei,1	2,1	Wholesale of sugar, chocolate and sugar products
GELIBERT	Sângerei, str. Baltului, 2/A	2,1	Production of non-alcoholic soft drinks; production of mineral waters and other bottled waters
POPOV SERGHEI	Sângerei, Dobrogea Veche	1,8	Retail sale of flowers, plants and seeds; retail sale of pet food and pet food in specialized stores
ACCESAL-GRUP	Sângerei, Pepeni	1,6	Growing of cereals (except rice), leguminous crops and oil seeds
AVI CLIMA	Sângerei, Cotiujeii Mici	1,5	Wholesale of electrical household appliances, radios and televisions
PLASTEXIM - NORD	Sângerei, Dobrogea Veche	1,4	Manufacture of builders ware of plastic

Top major foreign private business actors by turnover, 2020

Company Name	Location	Turnover (M EUR)	Field of activity
NORD GAZ-SÂNGEREI	Sângerei, str. Independentei, 107	0,5	Distribution of gaseous fuels through mains
LOGITEX-FUTURE	Sângerei, Chiscareni	0,4	Manufacture of underwear
EUROCONFEX	Sângerei, str. Independentei, 134	0,2	Manufacture of other wearing apparel (excl. Underwear)
EDYRAMBI TRANS	Sângerei, Mindrestii Noi	0,1	Road freight service
AGROREGINA	Sângerei, str. Buianov Mihail, 15	0,04	Growing of cereals (except rice), leguminous crops and oil seeds
FLORIBEL	Sângerei, Dobrogea Veche	0,03	Growing other plants from permanent crops
CHERESEU & COMPANY	Sângerei, str. Pacii, 63	0,008	Retail sale in non-specialized stores with food, beverages or tobacco predominating
PESTE	Sângerei, Chiscareni	0,006	Freshwater fishing



Dominant branches of industry by total revenues, 2020

Industry branch name	Revenues (M EUR)	No of companies	No of employees
Growing of cereals (except rice), leguminous crops and oil seeds	16,8	100	864
Retail sale in non-specialized stores of food, beverages or tobacco predominating	6,9	57	260
Road freight service	5,0	16	158
Manufacture of builders ware of plastic	4,4	5	78
Retail sale of electrical household appliances in specialised stores	2,3	1	44
Wholesale of sugar, chocolate and sugar products	2,2	2	3
Production of non-alcoholic soft drinks; production of mineral waters and other bottled waters	2,1	1	77
Hospital care activities	2,1	1	289
General medical care activities	2,0	11	297
Retail sale of flowers, plants and seeds; retail sale of pet food and pet food in specialized stores	1,8	3	5
Wholesale of grain, unmanufactured tobacco, seeds and animal feeds	1,8	6	14
Wholesale of wood, construction materials and sanitary equipment	1,7	14	75
Wholesale of electrical household appliances, radios and televisions	1,5	1	28
Retail sale of automotive fuel in specialised stores	1,3	3	19
Other retail sale in non-specialised stores	1,3	9	56
Import and wholesale of food, alcoholic and non-alcoholic beverages	1,2	2	8
Dispensing chemist in specialised stores	0,9	10	26
Wholesale of wood, construction materials and sanitary equipment	0,9	5	41
Wholesale of textiles	0,8	1	5
Construction work for residential and non - residential buildings	0,7	3	23

Top 10 major public institutions by turnover, 2020

Company Name	Location	Turnover (M EUR)	Field of activity
SPITALUL RAIONAL SÂNGEREI	Sângerei, str. Testemitanu N., 51	2,0	Hospital care activities
CENTRUL DE SANATATE SÂNGEREI	Sângerei, str. Testemitanu N., 11	0,8	General hospital care activities
SCOALA PROFESIONALA COMUNA ALEXANDRENI, RAIONUL SÂNGEREI	Sângerei, str. Independentei 4, city Biruinta	0,3	Secondary, technical vocational education
CENTRUL DE SANATATE BIRUINTA	Sângerei, Biruinta, str. Independentei, 36	0,2	General hospital care activities
APA-CANAL SÂNGEREI	Sângerei, str. Independentei, 10	0,2	Water capture, treatment and distribution
INDMETALCONGAZ	Sângerei, str. Independentei, 111	0,2	Non-hazardous waste collection
CENTRUL DE SANATATE COPACENI	Sângerei, Copaceni	0,2	General hospital care activities
CENTRUL DE SANATATE FLAMINZENI-COSCODENI	Sângerei, Flaminzeni	0,1	General hospital care activities
DIRECTIA DE PRODUCTIE A GOSPODARIEI COMUNALE SI DE LOCUINTE DIN SÂNGEREI	Sângerei, str. Viilor, 11	0,1	Non-hazardous waste collection
CENTRUL DE SANATATE SÂNGEREII NOI	Sângerei, Sângereii Noi	0,1	General hospital care activities

Top 10 major business actors by export, 2020

Company Name	Location	Type of property	Total export value (M EUR)	Field of activity
MolFarmGrup	Sângerei, Radoaia	Private local	0,5	Raising of other cattle and buffaloes
MONDIAG-COM	Sângerei, Cubolta	Private local	0,2	Growing of cereals (except rice), leguminous crops and oil seeds
PRODAGRO-PRIM	Sângerei, str. Independentei, 107	Private local	0,1	Growing of cereals (except rice), leguminous crops and oil seeds
CASANACEB-GRUP	Sângerei, Radoaia	Private local	0,1	Wholesale of grain, unmanufactured tobacco, seeds and animal feeds
VASIALEX-AGRO	Sângerei, Biliceni Vechi	Private local	0,1	Growing of cereals (except rice), leguminous crops and oil seeds
CONSTRUCTIA-MODERN	Sângerei, Independentei, 1	Private local	0,1	Manufacture of agricultural and forestry str. machinery
PROMELEAG VD	Sângerei, Copaceni	Private local	0,05	Growing of cereals (except rice), leguminous crops and oil seeds
CASURAPI - COM	Sângerei, Sângereii Noi	Private local	0,03	Manufacture of builders ware of plastic
GELIBERT	Sângerei, str. Baltului, 2/A	Private local	0,03	Production of non-alcoholic soft drinks; production of mineral waters and other bottled waters
AGRICOL-NORD	Sângerei, Grigoresti	Private local	0,02	Growing of vegetables and melons, roots and tubers

Dominant branches of industry by number of companies, 2020

Industry branch name	No of companies	Turnover (M EUR)
Growing of cereals (except rice), leguminous crops and oil seeds	100	16,8
Retail sale in non-specialized stores of food, beverages or tobacco predominating	57	6,9
Road freight service	16	5,0
Wholesale of wood, construction materials and sanitary equipment	14	1,7
General medical care activities	11	2,0
Cultivation of seeds and stone fruits	11	0,4
Dispensing chemist in specialised stores	10	0,9
Rental and operation of own or leased real estate	10	0,01
Other retail sale in non-specialised stores	9	1,3
Manufacture of bread; manufacture of fresh pastry goods and cakes	9	0,5
Water capture, treatment and distribution	8	0,4
Maintenance and repair of motor vehicles	8	0,1
Beverage serving activities	7	0,2
Wholesale of grain, unmanufactured tobacco, seeds and animal feeds	6	1,8
Retail sale of furniture, lighting equipment and other household articles in specialised stores	6	0,3
Growing of vegetables and melons, roots and tubers	6	0,2
Manufacture of builders ware of plastic	5	4,4
Wholesale of wood, construction materials and sanitary equipment	5	0,9
Raising of other animals	5	0,3
Retail trade of motor vehicle parts and accessories	5	0,3

TOP 10 employers, 2020

Company Name	Location	Type of property	No of employees	Field of activity
SPITALUL RAIONAL SÂNGEREI	Sângerei, str. Testemiteanu N., 51	Public	289	Hospital care activities
CENTRUL DE SANATATE SÂNGEREI	Sângerei, str. Testemitanu N., 11	Public	111	General hospital care activities
ACCESAL-GRUP	Sângerei, Pepeni	Privat local	110	Growing of cereals (except rice), leguminous crops and oil seeds
LOGITEX-FUTURE	Sângerei, Chiscareni	Foreign Private	100	Manufacture of underwear
PARC-AUTOSERVICE	Sângerei, Biruinta, str. Independentei, 1	Privat local	79	Road freight service
"GELIBERT"	Sângerei, str. Baltului, 2/A	Privat local	77	Production of non-alcoholic soft drinks; production of mineral waters and other bottled waters
SCOALA PROFESIONALA COMUNA ALEXANDRENI,	Sângerei, city Biruința, strada Independentei, 4	Public	63	Secondary, technical vocational education
BAZA TRANSPORTULUI AUTO N.35	Sângerei, str. 1 Mai, 27	Mixed property (public and private)	59	Other passenger land transport
PLASTAL	Sângerei, Sângereii Noi	Privat local	52	Manufacture of builders ware of plastic
CAZACU MIHAIL	Sângerei, Sloveanca	Privat local	47	Growing of cereals (except rice), leguminous crops and oil seeds

Number of employed persons by type of entities (public / private)

Year	No of companies		No of employees	
	PUBLIC	PRIVATE	PUBLIC	PRIVATE
2016	28	392	814	2 711
2017	28	404	808	2 758
2018	29	437	813	2 823
2019	30	437	838	2 643
2020	28	461	822	2 647

Information on the economical historical background, lost or almost lost industries but with potential to be rehabilitated, past specializations etc.

During the Soviet period in Sângerei there was a wine factory, a bread factory, a branch of the carpet factory from Orhei, a branch of the association "Lapte" from Balti, the communal enterprise, the social service, printing, the intercollegiate direction of constructions, a subsidiary of the motorized column no. 81, repair and construction sector actors, incubation station, ATB-35 car transport base. An important asset of Sângerei was the sugar factory form Alexândreni, which now operates as a logistic center owned by Südzucker Moldova SA, the top sugar beet producer in Moldova.

Investment in long term assets, M EUR

Year	Investments in long term tangible and intangible assets, total	Intangible assets	Tangible assets	..dwellingsx residential buildings)	..non-residential buildings	..engineering structures	..machinery and equipment	..transport means	..other tangible assets
22017	9,0	0,05	9	0,5	1,5	1,4	4,1	1,0	0,5
2018	9,7	0,03	9,7	0,5	1,3	1,8	4,2	0,9	1,0
2019	8,3	0,04	8,3	0,3	0,8	1,1	4,2	1,0	0,9
2020	8,6	0,02	8,6	0,4	1,4	2,2	3,1	0,4	1,1

Production of main industrial products

Industrial products	2016	2017	2018	2019	2020
Flour, tons	857,4	853,4	913,2	905,1	374,5
Bread and bakery products, tons	350,9	345,1	297,2	205,0	208,5
Confectionery, tons	4,0	47,4	57,3	132,5	123,1
Meat, including poultry, tons	41,4	72,7	64,3	48,5	38,4

Available resources of agricultural production (yearly harvest in tons)

Agricultural crops	2016	2017	2018	2019	2020
Sunflower	22 098,2	25 110,1	26 743,5	32 416,7	18 887,1
Wheat - total (winter and spring)	33 603,9	31 227,7	26 747,5	38 925,4	11 705,2
Grain maize	15 566,2	20 821,8	35 255,6	34 619,7	3 429,5
Corn for silage, green mass and hay	655,8	2 840,0	235,9	2 952,2	1 764,3
Barley - total (winter and spring)	5 966,9	6 359,4	3 911,7	4 589,6	1 459,8
Rape - total (winter and spring)	2 885,1	860,2	2 854,6	1 825,6	1 090,1
Field vegetables	1 176	1 048,7	660,8	425,7	821,4
Leguminous crops - total	217,1	685,5	1 179,2	217,7	156,5
Soy	1 032,3	1 002,9	1 660,2	1 399,1	131,7
Food melons and gourds crops	111,6	75,1	42,4	30,7	89,4
Tobacco	105,9	201,0	102,8	97,7	72,9

Animal livestock, capita at 1st of January

Species of animals	2017	2018	2019	2020	2021
Sheep and goats	35 081	36 710	34 399	25 546	23 638
Rabbits	22 780	28 174	22 372	19 211	19 753
Families of bee-pieces	4 523	5 862	5 849	6 153	6 275
Cattle	8 772	6 942	6 209	5 569	4 821
..cows	5 520	4 767	3 913	3 353	2 979
Swine	9 921	7 335	7 155	6 683	4 465
Cabaline	1 152	1 185	1 087	992	89

Qualification structure, total NDR, thousand persons

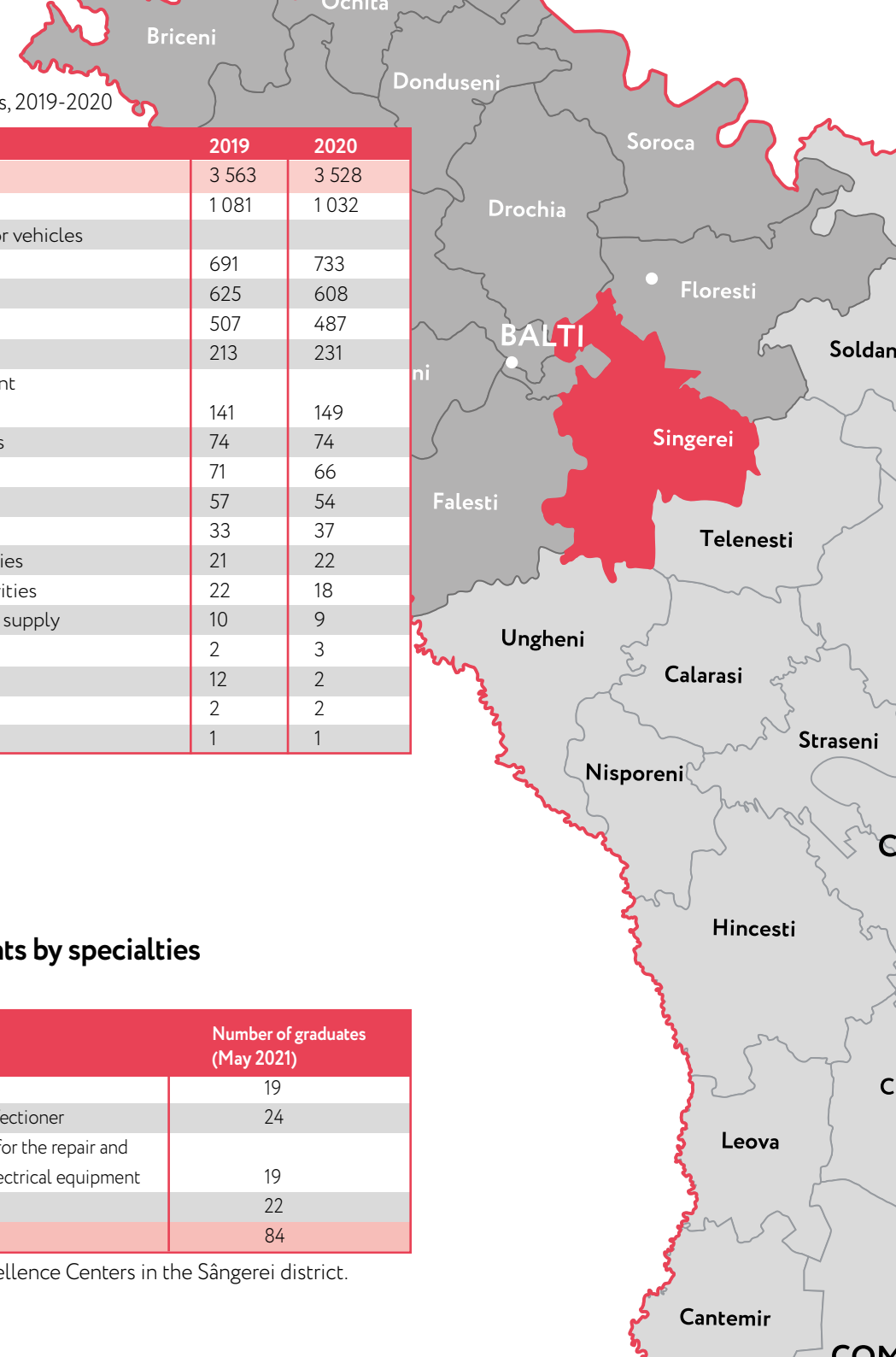
		2019	2020
Active	Level of education - total	271,7	261,5
	Higher	48,4	54,7
	Secondary specialized	45,0	42,0
	Secondary professional	63,4	58,2
	Secondary school	55,8	50,2
	Gymnasium	56,6	54,6
Employed	Primary or no education	2,5	1,8
	Level of education - total	260,1	251,1
	Higher	47,7	53,9
	Secondary specialized	44,3	40,6
	Secondary professional	59,6	55,1
	Secondary school	53,3	48,4
Unemployed	Gymnasium	53,0	51,7
	Primary or no education	2,2	1,4
	Level of education - total	11,6	10,3
	Higher	0,7	0,8
	Secondary specialized	0,7	1,3
	Secondary professional	3,7	3,2
	Secondary school	2,5	1,8
	Gymnasium	3,6	3,0
	Primary or no education	0,4	0,4

Total district population by age and gender, inhabitants

District population	2016	2017	2018	Share in total district population, 2018 (%)
TOTAL	91 962	91 820	91 412	
Males	45 089	45 055	44 877	49,1%
Females	46 873	46 765	46 535	50,9%
Under working age (0-15)				19,3%
Males	9 339	9 275	9 199	10,1%
Females	8 635	8 552	8 482	9,3%
Of working age (16-56/61)				61,3%
Males	30 485	30 371	30 087	32,9%
Females	26 627	26 377	25 985	28,4%
Over working age (57/62+)				19,3%
Males	5 265	5 409	5 591	6,1%
Females	11 611	11 836	12 068	13,2%

Number of employed persons
Employed population by economic activities, 2019-2020

	2019	2020
Economic activities – Total	3 563	3 528
A Agriculture, forestry and fishing	1 081	1 032
G Wholesale and retail trade; repair of motor vehicles and motorcycles	691	733
Q Human health and social work activities	625	608
C Manufacturing	507	487
H Transportation and storage	213	231
E Water supply; sewerage, waste management and remediation activities	141	149
I Accommodation and food service activities	74	74
P Education	71	66
F Construction	57	54
L Real estate activities	33	37
N Administrative and support service activities	21	22
M Professional, scientific and technical activities	22	18
D Electricity, gas, steam and air conditioning supply	10	9
K Financial and insurance activities	2	3
J Information and communication	12	2
S Other service activities	2	2
R Arts, entertainment and recreation	1	1



Transport of good and passengers

Transport type	2016	2017	2018	2019	2020
Transport of goods, thousand tons	836,2	1 186,6	1 006,7	834,9	823,5
Transport of passengers, thousand passengers	363,1	190,4	826,7	775,1	580,8

Education and number of students by specialties

Vocational School

Institution	Specialization	Number of graduates (May 2021)
Vocational School, from com. Alexăndreni	Waiter	19
	Chef/Cooker, Confectioner	24
	Electric assembly for the repair and maintenance of electrical equipment	19
	Plasterer	22
	Total	84

There are no Universities, Colleges, nor Excellence Centers in the Sângerei district.

Cost of utilities in district center

Utility	Unit value	Cost per unit value (EUR)
Electricity	Kw/h	· 6; 10 kV - 0,09 · 0,4 kV- 0,13
Water & sewerage	m3	· 1,27 · 1,36
Gas	1000 m3	· high pressure 616,4 · medium pressure 632,6 · low pressure 714,4
Telephone landline	Monthly fee/local unlimited	7,6
Internet		14,71 (20 Mbps)- 353,07 (1Gbps)



Major cultural events

Cultural event	Date	Location	Description	Public holiday, yes/no
New Year	1 January	city/village		yes
Christmas	7-8 January	city/village		yes
International Women's Day	8 March	city/village		yes
Easter	April-May	city/village		yes
Parent's Day	April-May	city/village		yes
Labor Day	1 May	city/village		yes
City Day	6 May	city	A public and religious holiday celebrating the patron saint of the city.	yes
Victory Day	9 May	city/village		yes
"Spring in Sângerei" Expo - fair	May	city	The Expo-fair aims to promote local products, as well as cultural traditions and values through song, and dance.	no
Independence Day	27 August	city	Independence Day is a national holiday in the Republic of Moldova commemorating the Declaration of Independence of the country, on August 27, 1991.	yes
Romanian Language Festival	31 August	city	The National Language Day is a national holiday celebrating the proclamation of the Romanian Language as the official language of the state, on August 31, 1989.	yes
"Yellow quince" Festival - contest	November	village	This contest includes poetry recitals, songs and awards.	no
Pie Festival	October	village	The local housewives cook traditional food for visitors.	no
District Day	11 November	city/village	A public s holiday celebrating the patron saint of the day of the district.	no
Christmas	25 December	city/village		yes

Tourism, leisure and cultural infrastructure

1. Sângerei Ethnographic Museum
2. Leonard Mansion in Cubolta village.



Relevant contact details

Institution/organization	Address	Contact person, position	Telephone	E-mail
North Regional Development Agency (ADR Nord)	Piața Vasile Alecsandri str., 8/a, Bălți municipality	Maria Prisacari, Director	+373 23161980	adrnord@adrnord.gov.md, adrnord@gmail.com
Cof Sângerei district	Independenței str., 111, Sângerei city	Grigore Corcodei, President	+373 2622058	consiliul_raional_singerei@yahoo.com, consiliu@singerei.md
City Hall Sângerei	Independenței str.124, Sângerei city	Arcadie Covaliov, Mayor	+373 26221777	primaria.singerei@mail.ru
Territorial Agency Sângerei (CNAM)	N.Testemițanu str.13, Sângerei city	Mihai Mirca, coordinator expert	+373 26226231	mihai.mirca@cnam.gov.md
National Social Insurance House (CTAS)	E. Voinițchii str., 2A, Sângerei city	Victor Cereseu, Head of Division	+373 2622440	secretariat@cnas.gov.md
Business Incubator Sângerei	Testemițanu str, 5, Sângerei city	Ala Sargu, Manager	+373 62130505	incubatorulsingerei@gmail.com
Î.M.D.P. "Apă - Canal" Sîngerei	Independenței str. 10, Sângerei city	Valeriu Hmeli, Director	+373 60071251	
RED NORD (Sângerei Branch)	Viilor str.13, Sângerei city	Ion Orlovsch, Chief Office	+373 262 20300	anticamera@rednord.md
Nord Gaz – Sângerei	Independenței str. 102, Sângerei city	Moisei Colt, Administrator	+373 26284733 +373 60736611	moiseicolt@gmail.com

The data in this profile were collected from the NBS (Regional Statistics) <https://statbank.statistica.md/PxWeb/> and are reflected according to the methodology presented on the link https://statbank.statistica.md/Metodologie_ASA_teritorial.pdf:

Section 1.4. of the methodology refers to the fact that the administrative data sources "Present all the entities that keep records according to the simplified or complete double entry accounting system (over 50 thousand enterprises)".



Agenția de
Dezvoltare Regională
Nord



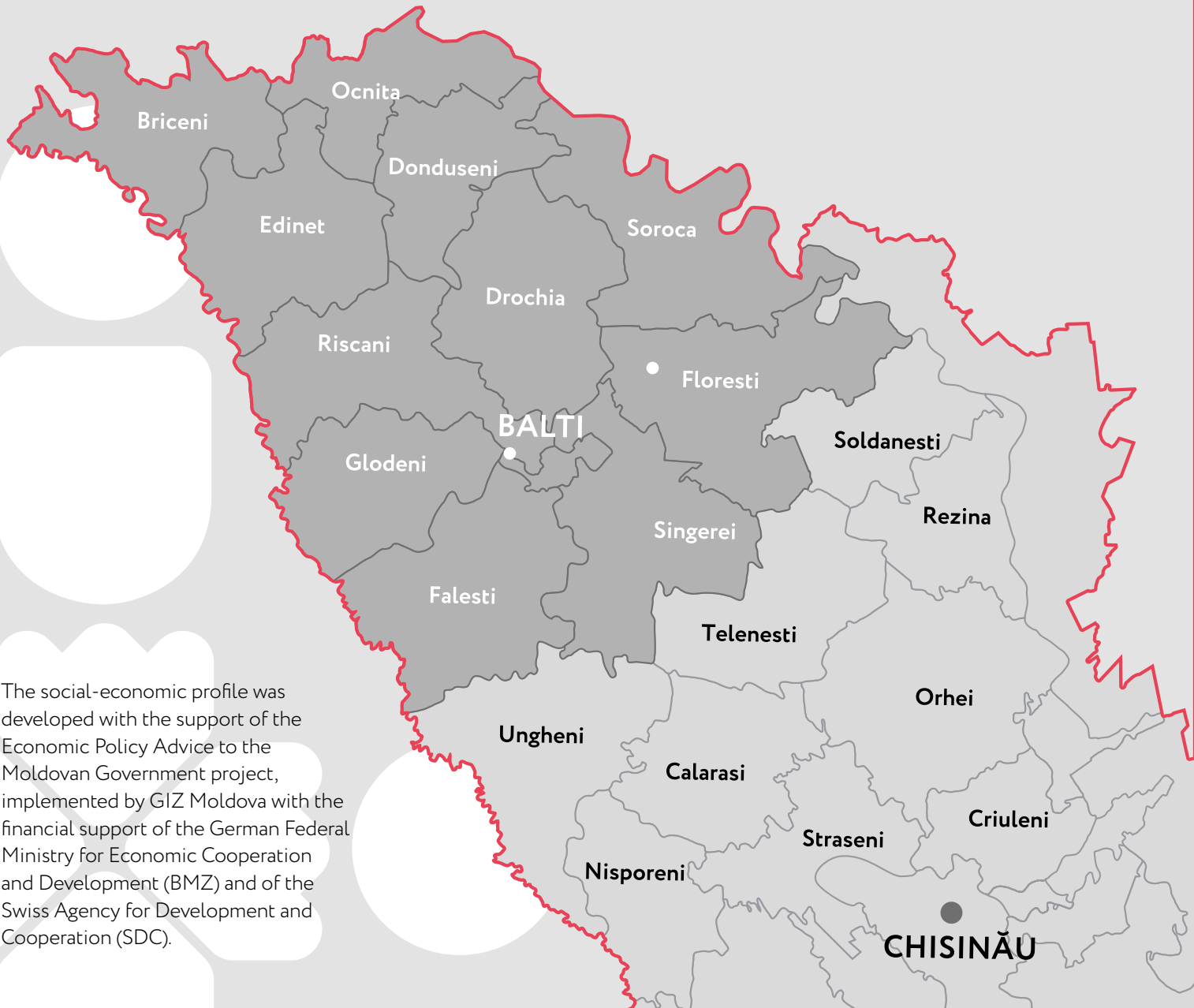
Implemented by

giz Deutsche Gesellschaft
für Internationale
Zusammenarbeit (GIZ) GmbH



Schweizerische Eidgenossenschaft
Confédération suisse
Confederazione Svizzera
Confederaziun svizra

Swiss Agency for Development and Cooperation SDC
Agenția Elvețiană pentru Dezvoltare și Cooperare
Швейцарское управление по развитию и сотрудничеству



The social-economic profile was developed with the support of the Economic Policy Advice to the Moldovan Government project, implemented by GIZ Moldova with the financial support of the German Federal Ministry for Economic Cooperation and Development (BMZ) and of the Swiss Agency for Development and Cooperation (SDC).