



Agencia de  
Dezvoltare Regională  
Nord



Implemented by




Schweizerische Eidgenossenschaft  
Confédération suisse  
Confederazione Svizzera  
Confederaziun svizra

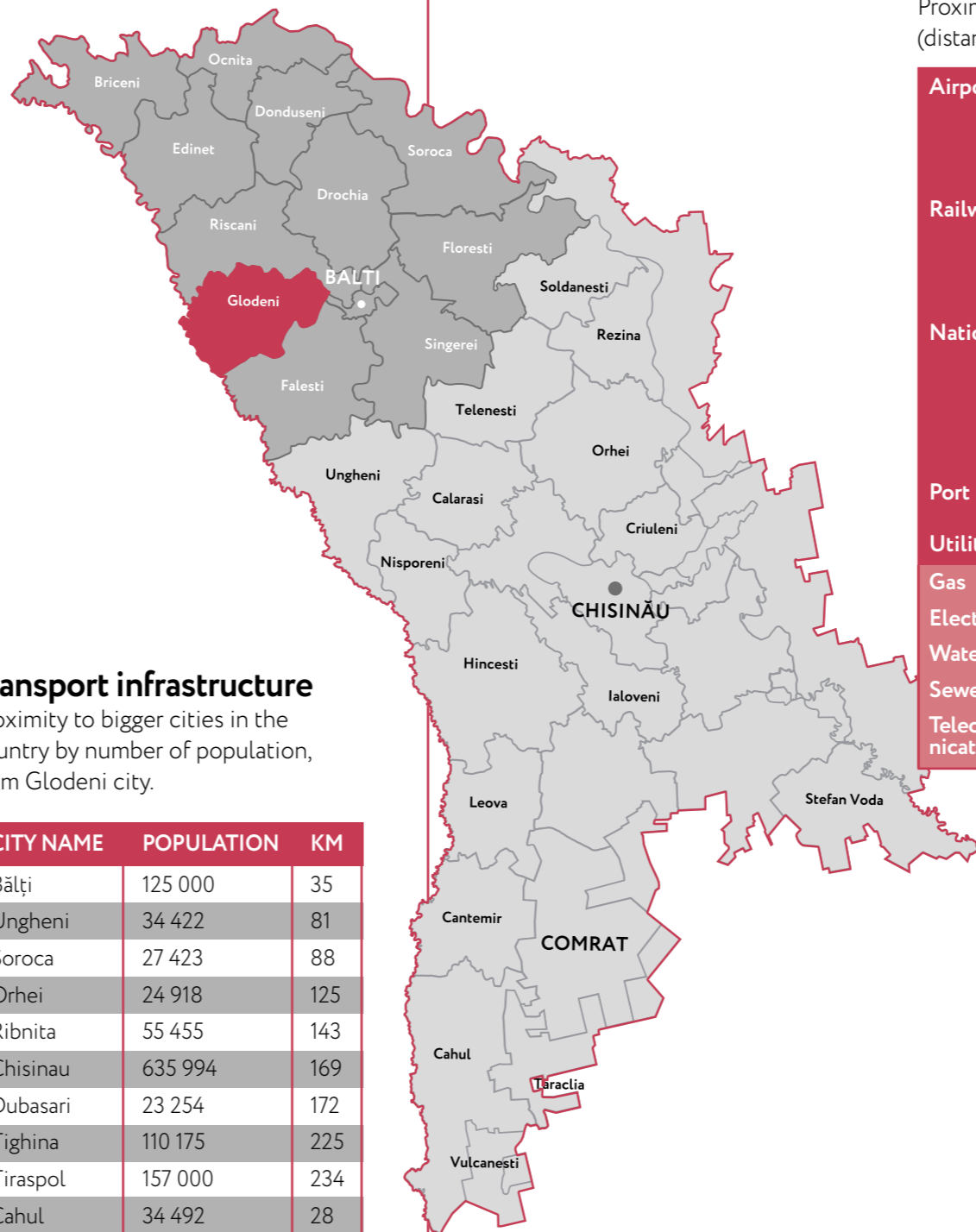
Swiss Agency for Development and Cooperation SDC  
Agenția Elvețiană pentru Dezvoltare și Cooperare  
Швейцарское управление по развитию и сотрудничеству

# Social-economic profile For investment promotion

Glodeni District



Coordinates (City Hall)	<b>47°46'27.6"N 27°30'58.0"E</b>
District center	<b>Glodeni</b>
Bordering districts	North - Râșcani district; East - Bălți municipality; South - Fălești district; West - Romania, Botoșani county.
Administrative Units	<b>35 settlements, divided into 19 administrative-territorial units of level I::</b> <ul style="list-style-type: none"> <li>• 1 city Glodeni, with a locality in composition – Stîrcea;</li> <li>• 6 communes with 15 villages in composition;</li> <li>• 12 villages, which do not belong to any commune.</li> </ul>
Resident population, 2018, regional share %	<b>58 691 (6,02 %)</b>
Present population, 1 January 2021, inhabitants	<b>54 670</b>
Land area total: area in km <sup>2</sup> , regional share %	<b>754,18 (7,53 % of the total area of NDR)</b>
Agricultural land	<b>409,80</b>
Localities lands	<b>64,43</b>
Forest Reserves (Forest lands and intended for environmental protection)	<b>108,85</b>
Industrial settlements and other uses (Land for industry, transport, communications and other special purposes)	<b>9,21</b>
Area covered by water	<b>31,10</b>
Reserve fund	<b>130,69</b>
Natural resources	<b>Aquatic resources:</b> <b>Rivers:</b> Camenca with its main tributaries left Camencuța, Căldărușa, Glodeanca, Șovățul Mare și Mic <b>Aquatic basins with an area more than 50 ha:</b> Domnescu (Viișoara) – 116,4 ha; Leonardo (Limbenii Noi) – 107,23 ha; Glodeni 1 and 2 – 68 ha; Ciuciulea – 57 ha; Rîbhoz (Ustia) – 56,65 ha; Aquatic Basin Danu – 56,64 ha <b>Groundwater network:</b> 112 000 springs and fountains (public and private) and over 77 artesian fountains (37 are functional). Solid mineral resources: gravel and sand (near the Prut), building stone (Balatina, Butesti, Camenca, Cobani), limestone (Cuhnesti, Viișoara) and clay (Glodeni, Danu and Iabłoana). <b>Soils:</b> leached clayey-sandy chernozems, which occupy about 70% of agricultural land and about 55% of the total area of the district with an average fertility of 72 points.
Google map link	<b>Map</b>



### Transport infrastructure

Proximity to bigger cities in the country by number of population, from Glodeni city.

CITY NAME	POPULATION	KM
Bălți	125 000	35
Ungheni	34 422	81
Soroca	27 423	88
Orhei	24 918	125
Rîbnita	55 455	143
Chisinau	635 994	169
Dubasari	23 254	172
Tighina	110 175	225
Tiraspol	157 000	234
Cahul	34 492	28

Proximity to key transport routes, airports, and ports (distance from Glodeni city, km)

<b>Airport</b>	1 43 km <b>Bălți-Leadoveni International Airport</b> , Râșcani (commercial cargo and chartered services) 2 66 km <b>Free International Airport Mărculești</b> , Florești (cargo) 3 182 km <b>Chișinău International Airport</b> (passenger/cargo)
<b>Railway</b>	<b>Cargo and passengers railway route:</b> Răuțel-Glodeni sugar factory railway having the connection through Bălți city (length of 34 km) to Ocnița (North), Rezina (East), Ungheni (South-East) and Chișinău (East).
<b>National roads</b>	Connection to all the localities of the district and neighboring districts: • R-15 Bălți – Glodeni; • R-41 Glodeni-Rîșcani; • R-53 Glodeni-Hîjdieni-Cobani; • R-57 Braniște-Moara Domnească.
<b>Port</b>	366 km Free International Giurgiulești Port
<b>Utilities</b>	
<b>Gas</b>	YES
<b>Electricity</b>	YES
<b>Water Supply</b>	YES
<b>Sewerage system</b>	YES
<b>Telecommunication</b>	YES



Distance to border crossing points, km

Type of BCP	Location	Distance, km	Border Crossing Point
Railway Crossing Points	North	93	Ocnița - Sokireanî (Ukraine)
	North	107	Larga (Briceni) - Kelmenți (Ukraine)
	North-East	112	Vălcineț - Mohyliv - Podilskyi (Ukraine)
	South	348	Giurgiulești - Reni (Ukraine)
	South	336	Giurgiulești - Galați (România)
	West	83	Ungheni - Iași (România)
	North-West	121	Criva - Mamaliga (Ukraine)
Road Crossing Points	North	112	Otaci - Mohyliv - Podilskyi (Ukraine)
	North	93	Ocnița - Sokireanî (Ukraine)
	North	107	Larga (Briceni) - Kelmenți (Ukraine)
	North	91	Briceni-Rossoșanî (Ukraine)
	South-East	264	Pervomaisc - Kuciurgan (Ukraine)
	South-East	296	Tudora - Starokazacie (Ukraine)
	South	348	Giurgiulești - Reni (Ukraine)
	South	336	Giurgiulești - Galați (România)
	West	33	Costești - Stâncă (Romania)
	West	67	Sculeni - Sculeni (Romania)
	West	158	Leușeni - Albița (Romania)
North-East	121	Criva - Mamaliga (Ukraine)	

## Greenfield and brownfield locations. Short descriptions.

### Free Economic Zones

Free Economic Zones

No Free Economic Zones in the district.  
The closest ones:

- 37 km - Free Economic Zone Bălți** ([www.zelb.md](http://www.zelb.md)) - situated, was established in 2010 for a period of 25 years. It hosts **78 residents** in **18 subzones with a total area of circa 286,42 ha**, namely:
  - Bălți Municipality (3 subzones – 104,9 ha);
  - Strășeni Municipality (5 subzones – 56,5 ha);
  - Căușeni City (8,5 ha);
  - Orhei Municipality (8,0 ha);
  - Cahul Municipality (2 subzones – 40,4 ha);
  - Ștefan-Vodă City (8,9 ha);
  - Cimișlia City (20,0 ha);
  - Albiștea Vechi the Village (1,5 ha);
  - Rezina City (8,7 ha);



Industrial Parks

- 10.** Chișinău Municipality (2 subzones – 18 ha);  
**11.** Pârâta village, Dubăsari district (11,02 ha).  
**Residents:** Drăxlmaier Automotive, Gebauer & Griller, SEBN Sumitomo Electric Bordnetze, Sammy Cablaggi / Kablem, and Coroplast Harness Technology.
- 2. 66 km - The Mărculești Free International Airport Special Status Area (MFIA)** - airport with a dual-purpose airfield (military and civil) passenger and freight international transportation, is situated in Florești having a total area of 265 ha. The status of FEZ was established in 2008 for a period of 25 years.  
**Possible use (Destination):** Providing ground handling services and air transport; wholesale trade, except for goods excluded from the civil circuit; industrial production of goods; processing agri-food production; sorting, packaging, marking and other similar operations with goods transited through the Free Airport.  
**Residents:** State Enterprise "Mărculești International Airport", "Malaga Maintenance Centre", "Aim Air", "Valan International Cargo Charter" Joint Venture LLC, "Aim Helicopter Plant", "Aim Handling", "Tehavia", "Aeroport Service", "Alanar-Grup".
- 3. 80 km - The free economic zone "Otaci-Business** from Otaci (Ocnița) was established in 1999 for a period of 25 years, on a 32,17ha area, consisting of 2 subzones, with 12 residents. The production potential is currently used only at the level of 10-30%.  
**Possible use (Destination):** production of plastic packaging and the manufacture of garments, furniture manufacturing, foreign trade, wood and sand processing, biofuel production, etc.  
**Residents:** ISC Steel Suct Structuri (manufacture of metal structures and carpentry for construction), AIK Petroleum (wholesale of solid, liquid and gaseous fuels and derived products), Trade Log (storage activities), SRL ZERATUS PRIM (Manufacture of crude oil products), UZINA EXPERIMENTALA SA REZONANTA (manufacture of builders' carpentry and joinery), BP RAFINARIE (wholesale of solid, liquid and gaseous fuels and derived products), SRL TERMOLEMN (sawmills and planing of wood), SRL ECOCHIM-GRUP (manufacture of other basic organic chemicals).
- 4. 114 km - Free Economic Zone Ungheni** – was created in 2002 for a 42 years period, consists 12 subzones with a total area of 145,2 ha (public and private owned) in:
  - Ungheni Municipality (4 subzones – 49,57 ha);
  - Zagarancea village (2 subzones – 14,60 ha);
  - Soroca Municipality (2 subzones – 20,62 ha);
  - Hîncești Municipality (1,99 ha);
  - Nisporeni city (2 subzones – 26,11 ha);
  - Călărași City, Tuzara village (32,27 ha).**Possible use (Destination):** industrial production; sorting, packing, marking and other similar operations with goods in transit; foreign trade; other auxiliary activities, such as utilities, warehousing, construction, catering, etc.

No Industrial Parks in the district.

- The closest ones:
- 34 km- Industrial park „Răut”** is located in Bălți.  
**Destination (possible use):** machinery and equipment production, electrical and electronic equipment manufacture;
  - 47 km - Industrial park “Bioenergagro”** is situated in Tarigrad, Drochia District.  
**Destination (possible use):** gas production from biomass;
  - 62 km “Edinet” Industrial Park** – situated in Edineț  
**Destination (possible use):** Production and storage.

Business incubators	No Business Incubators in the district. The closest ones: <b>1.</b> 62 km - Business incubator Sângerei; <b>2.</b> 88,3 km - Business incubator Soroca.
Multifunctional Platforms	<p><b>MIP Glodeni:</b></p> <p><b>Location:</b> The land destined for the location of MIP Glodeni, with the cadastral no. 4801110.363 and an area of 10 ha, is located in the industrial area of the city Glodeni.</p> <p><b>Infrastructure:</b></p> <ul style="list-style-type: none"> <li>· MIP administration building - 100 m<sup>2</sup>;</li> <li>· Land fencing – 1 240 m;</li> <li>· MIP entry guard point;</li> <li>· Wastewater and rainwater treatment plants.</li> </ul> <p><b>Distances to the city utilities' connection points are:</b></p> <ul style="list-style-type: none"> <li>· Aqueduct – located at 875 m;</li> <li>· 10kw electricity hub - located at 399 m;</li> <li>· Medium pressure gas pipeline - located at 471 m;</li> <li>· Domestic sewage networks – 507 m.</li> </ul> <p><b>Identified fields of activity:</b></p> <ul style="list-style-type: none"> <li>· Fruit processing and storage;</li> <li>· Production of potato semi-finished products;</li> <li>· Production of bakery and confectionery products;</li> <li>· Production of natural fruit and vegetable juices;</li> <li>· Making ecological packaging;</li> <li>· Providing services for storing fruit in industrial refrigerators;</li> <li>· Drying / Dehydrating fruit and vegetables;</li> <li>· Packed freezing of berries, fruit and vegetables;</li> <li>· Manufacturing textile apparel and footwear.</li> </ul>
Other relevant locations for investment purposes	<p><b>1. SA Glodeni-Zahăr</b> – sugar factory, located in Glodeni city, Ștefan cel Mare street 48, no. cadastral 4801109.262, a brownfield with a total area of 84,41 ha (land area under buildings – 3,9 ha, free available land – 80,49 ha). Key utilities in place. Access to railway in 0,2 km.</p> <p><b>2. Fabrica de conserve din Glodeni SA</b> – canning factory (one of the biggest from the former RSSM), located in Glodeni city, Ștefan cel Mare 13/5 street, no. cadastral 4801110.292, a brownfield with a total area of 14,78 ha (land area under buildings – 3,71 ha, free available land – 11,06 ha). Key utilities in place. Access to railway in 4,7 km.</p> <p><b>3. Tutun CTC SA</b>, former tobacco drying factory - located in Glodeni city, Nicolae Bălcescu 7 street, no. cadastral 4801112.026, a brownfield with a total area of 2,43 ha (land area under buildings – 0,61 ha, free available land – 1,81 ha). Key utilities in place. Access to railway in 1,8 km.</p> <p><b>4. Former factory of essential oils</b> - located in Glodeni city, Suveranității 93 street, no. cadastral 4801104.314, a brownfield with a total area of 3,54 ha (land area under buildings – 0,99 ha, free available land – 2,54 ha).</p> <p><b>5. Former pumping station of the Canning Factory</b> - located in Glodeni city, Lazăr Dubinovschi street, no. cadastral 4801108, a greenfield with a total area of 2,06 ha (all area is available).</p>



## Why to invest, investment incentives

Almost 59K resident population, 60% of working age;

Key transport infrastructure in place (good road and railway connectivity inside the district localities and other NDR district centers);

Glodeni district is registering one of the most competitive average salary in the NDR, amounting about 282 EUR per month, which is 14% less than the average salary in the NDR.

A key Multifunctional Platform will be created in near future with a total area of 10+Ha for fruit and vegetable processing & storage industry and textile apparel and footwear manufacturing;

Key utilities available all around the district;

Is home district for a vocational school preparing basic Electro-mechanical technicians

Glodeni is the most forested administrative districts of the NDR (1st place with about 14% forest ecosystem from total land area) with its stunningly beautiful archipelago offers a variety of fascinating destinations that are easy to reach;

Glodeni LPA is considered by experts (IDIS „Viitorul”) as one of the most transparent Local Public Administration, ranking 3<sup>rd</sup> place in NDR (11<sup>th</sup> place in the Republic of Moldova).

## Business environment

Review of major business actors within the district (both private and public), by turnover and employment

Economic activity in the District

Year	Total enterprises	Total number of employees	Turnover (M EUR)	Profit (M EUR)	Total export (M EUR)	Investments fixed assets (M EUR)	Remuneration fund (M EUR)	Monthly average salary (EUR)
2016	254	3 535	44,2	1,3	0,1	-	5,8	173,5
2017	258	3 500	49,8	1,2	0,2	5,6	6,3	195,0
2018	272	3 402	52,6	0,4	2,8	6,4	7,1	233,0
2019	275	3 228	59,5	3,3	2,3	6,2	8,1	274,9
2020	329	3 268	58,2	3,3	0,7	6,2	-	281,8

Top major foreign private business actors by turnover, 2020

Company Name	Location	Turnover (M EUR)	Field of activity
LICORENT-AGRO	Glodeni, str. Suveranitatii, 12	13,4	Wholesale of chemicals
CEREALE-GLODANI	Glodeni, str. Eminescu M. bd., 10	3,2	Non-specialized wholesale trade, including crops
NEGMAT-COM	Glodeni, str. Balcescu N., 8	2,0	Production, processing and preservation of meat and meat products
ȘABOLIXIA – PRIM	Glodeni, str. Suveranitatii, 17, ap.(of) 2	1,8	Retail sale of hardware, glass and paint in specialized stores
DANULISCHII	Glodeni, Danu	1,8	Growing of cereals (except rice), leguminous crops and oil seeds
AGENTINTER	Glodeni, str. Eminescu Mihai, 19/a	1,6	Construction work for residential and non - residential buildings
STAPINUL MESEI	Glodeni, labloana	1,5	Manufacture of bakery and flour products
FRAPEX-AGRO	Glodeni, Fundurii Vechi	1,0	Growing of cereals (except rice), leguminous crops and oil seeds
CUHAGRO - EST	Glodeni, Cuhnesti	0,8	Growing of cereals (except rice), leguminous crops and oil seeds
BOGALECON-MOLDOVA	Glodeni, Hijdieni	0,7	Growing of cereals (except rice), leguminous crops and oil seeds

Top 10 major local private business actors by turnover, 2020

Company Name	Location	Turnover (M EUR)	Field of activity
KHEIR FRUITS	Glodeni, str. Balcescu N., 1/3	49 868	Growing of cereals (except rice), leguminous crops and oil seeds
TIGER MARKT	Glodeni, Balatina	22 930	Retail sale in non-specialized stores with food, beverages or tobacco predominating

Top 10 major public institutions by turnover, 2020

Company Name	Location	Turnover (M EUR)	Field of activity
SPITALUL RAIONAL GLODENI	Glodeni, str. Moldova, 29	1,8	Hospital care activities
CENTRUL DE SANATATE GLODENI	Glodeni, str. Tricolorului, 2	1,2	General hospital care activities
INTREPRINDEREA PENTRU SILVICULTURA GLODENI	Glodeni, str. Eminescu Mihai, 17	0,9	Forestry and other forestry activities
SERVICII COMUNALE GLODENI	Glodeni, str. Tolstoi L., 7	0,4	Water capture, treatment and distribution
SCOALA PROFESIONALA, OR. GLODENI		0,3	Secondary, technical vocational education
PADUREA DOMNEASCA	Glodeni, str. Acad. Saharov, 4	0,3	Forestry and other forestry activities
CENTRUL DE SANATATE BALATINA	Glodeni, Balatina	0,2	General hospital care activities
CENTRUL DE SANATATE LIMBENII VECHI	Glodeni, Limbenii Vechi	0,1	General hospital care activities
CENTRUL DE SANATATE CIUCIULEA	Glodeni, Ciuciulea	0,1	General hospital care activities
CENTRUL DE SANATATE STURZOVCA	Glodeni, Sturzovca	0,1	General hospital care activities

Top 10 major business actors by export, 2020

Company Name	Location	Type of property	Total export value (M EUR)	Field of activity
CEREALE-GLODENI	Glodeni, str. Eminescu M. bd., 10	Private local	516,0	Non-specialised wholesale trade, including crops
INTREPRINDEREA PENTRU SILVICULTURA GLODENI	Glodeni, str. Eminescu Mihai, 17	Public	91,7	Silviculture and other forestry activities
KHEIR FRUITS	Glodeni, str. Balcescu N., 1/3	Foreign private	49,9	Growing of cereals (except rice), leguminous crops and oil seeds
AGRIMONIA	Glodeni, Dusmani	Private local	43,1	Growing of cereals (except rice), leguminous crops and oil seeds

Dominant branches of industry by total revenues, 2020

Industry branch name	Revenues (M EUR)	No of companies	No of employees
Growing of cereals (except rice), leguminous crops and oil seeds	18,1	83	1 016
Wholesale of chemicals	13,6	2	34
Import and wholesale of food, alcoholic and non-alcoholic beverages	3,4	3	89
Wholesale of wood, construction materials and sanitary equipment	3,3	7	96
Production, processing and preservation of meat and meat products	2,0	1	39
General medical care activities	1,9	9	250
Retail sale in non-specialized stores of food, beverages or tobacco predominating	1,9	50	169
Hospital care activities	1,8	1	219
Manufacture of bread; manufacture of fresh pastry goods and cakes	1,6	5	130
Construction work for residential and non - residential buildings	1,6	1	78
Silviculture and other forestry activities	1,1	2	312
Manufacture of builders ware of plastic	0,7	3	38
Production of meat and poultry meat products	0,7	1	68
Dispensing chemist in specialised stores	0,6	4	18
Raising of dairycattle	0,6	4	25
Operation of gravel and sand pits; mining of clays and kaolin	0,6	1	44
Water capture, treatment and distribution	0,5	9	117
Retail sale of furniture, lighting equipment and other household articles in specialised stores	0,5	2	12
Other retail sale in non-specialised stores	0,5	11	46
Technical and vocational secondary education	0,3	1	44



Dominant branches of industry by number of companies, 2020

Industry branch name	No of companies	Turnover (M EUR)
Growing of cereals (except rice), leguminous crops and oil seeds	83	18,1
Retail sale in non-specialized stores of food, beverages or tobacco predominating	50	1,9
Other retail sale in non-specialised stores	11	0,5
Beverage serving activities	9	0,6
Water capture, treatment and distribution	9	0,5
General medical care activities	9	1,9
Rental and operation of own or leased real estate	8	0,03
Wholesale of wood, construction materials and sanitary equipment	7	3,3
Manufacture of milling products	7	0,02
Cultivation of seeds and stone fruits	6	0,2
Urban land and suburban passenger transport	5	0,2
Manufacture of bread; manufacture of fresh pastry goods and cakes	5	1,6
Retail trade of motor vehicle parts and accessories	4	0,1
Raising of dairy cattle	4	0,6
Restaurants and mobile food service activities	4	0,1
Maintenance and repair of motor vehicles	4	0,03
Dispensing chemist in specialised stores	4	0,6
Dental care activities	3	0,1
Special construction works	3	0,06
Road freight service	3	0,1

TOP 10 employers, 2020

Company Name	Location	Type of property	No of employees	Field of activity
INTREPRINDEREA PENTRU SILVICULTURA GLODENI	Glodeni, str. Eminescu Mihai, 17	Public	228	Forestry and other forestry activities
SPITALUL RAIONAL GLODENI	Glodeni, str. Moldova, 29	Public	219	Hospital care activities
DANULISCHII	Glodeni, Danu	Private local	150	Growing of cereals (except rice), leguminous crops and oil seeds
STAPINUL MESEI	Glodeni, labloana	Private local	121	Manufacture of bakery and flour products
CENTRUL DE SANATATE GLODENI	Glodeni, str. Tricolorului, 2	Public	101	General hospital care activities
SERVICII COMUNALE GLODENI	Glodeni, str. Tolstoi L., 7	Public	88	Water capture, treatment and distribution
PADUREA DOMNEASCA	Glodeni, str. Acad. Saharov, 4	Public	84	Forestry and other forestry activities
AGENTINTER	Glodeni, str. Eminescu Mihai, 19/a	Private local	78	Construction work for residential and non - residential buildings
ELENA TIMOTINA	Glodeni, str. Suveranitatii, 9/2	Private local	68	Production of meat and poultry meat products
CEREALE-GLODENI	Glodeni, str. Eminescu M. bd., 10	Private local	59	Non-specialized wholesale trade, including crops

Number of employed persons by type of entities (public / private)

Year	No of companies		No of employees	
	PUBLIC	PRIVATE	PUBLIC	PRIVATE
2016	22	242	994	2 579
2017	22	246	1 025	2 517
2018	24	261	993	2 479
2019	25	263	991	2 300
2020	28	301	987	2 281

Information on the economical historical background, lost or almost lost industries but with potential to be rehabilitated, past specializations etc.

In 1967 Glodeni acquired the status of a town, with 6803 inhabitants. The locality grows and develops its industrial potential, being opened the factory specialized in the production of essential oils (lavender oil, rose, sage and mint). In Glodeni started to operate the cannery and sugar factory, the state forestry, the car transport base, the mechanized construction column, etc.



Production of main industrial products

Industrial products	2016	2017	2018	2019	2020
Flour, tons	1 855,4	1 938,1	1 808,8	1 635,7	1 214,2
Meat, including poultry, tons	619,5	567,9	963,4	1 166,2	690,8
Confectionery, tons	657,0	729,7	762,3	858,3	689,5
Bread and bakery products, tons	372,2	329,8	297,7	313,3	219,3
Groats, semolina and agglomerates, tons	289,8	224,8	196,5	315,4	174,1
Feed ready for animal feed, tons	216,7	197,0	172,7	141,7	140,2
Gravel, pebbles, boulders and flint, thousands of tons	60,2	85,0	81,3	89,4	102,1

Available resources of agricultural production (yearly harvest in tons)

Agricultural crops	2016	2017	2018	2019	2020
Sugar beet	34 394,6	43 863,4	27 074,0	24 951,5	25 389,4
Grain maize	16 641,6	25 157,1	41 947,2	51 374,8	22 955,2
Sunflower	17 203	24 224,9	24 572,7	25 677,7	20 115,2
Wheat - total (winter and spring)	25 202,2	20 419,7	20 182,9	23 205,5	17 155,3
Corn for silage, green mass and hay	6 671,8	3 148,5	3 772,8	5 447,2	5 886,4
Barley - total (winter and spring)	4 370,5	4 036,9	2 488,5	3 538,0	3 390,2
Rape - total (winter and spring)	2 205,8	2 813,9	4 785,1	1 126,4	3 157,2
Soy	2 297	2 403,2	2 016,1	2 285,5	401,8
Food melons and gourds crops	404,2	683,3	457,7	651,5	317,6
Field vegetables	462,9	451,8	218,8	216,5	307,0
Oats	75	77,4	15,3	39,6	141,4
Leguminous crops - total	465,1	420,5	462,7	287,1	93,8
Potatoes	36,1	59,5	48,0	78,2	62,0
Fodder roots	463,9	-	-	25,0	6,0

Animal livestock, capita at 1<sup>st</sup> of January

Species of animals	2017	2018	2019	2020	2021
Sheep and goats	19 987	19 042	17 964	15 437	16 946
Cattle	8 411	7 122	6 730	5 872	5 288
..cows	5 578	5 203	4 819	4 023	3 746
Families of bee-pieces	4 823	5 095	5 328	5 423	4 625
Swine	8 427	7 805	7 247	5 026	4 196
Rabbits	5 338	5 586	5 308	4 417	4 124
Cabaline	1 452	1 371	1 281	1 114	1 010

## Investment in long term assets, M EUR

Year	Investments in long term tangible and intangible assets, total	Intangible assets	Tangible assets	..dwellingsx residential buildings)	..non-residential buildings	..engineering structures	..machinery and equipment	.transport means	..other tangible assets
22017	5,6	0,02	5,6	0,2	1,5	1	2,1	0,5	0,4
2018	6,4	0,01	6,4	0,1	1	1,4	2,5	0,6	0,8
2019	6,2	0,01	6,2	0,1	1,1	1,1	2,7	0,4	0,8
2020	6,2	0,00	6,2	0,4	0,9	1,4	2,9	0,1	0,5

## Transport of good and passengers

Transport type	2016	2017	2018	2019	2020
Transport of goods, thousand tons	337,4	339,7	328,6	357,8	301,7
Transport of passengers, thousand passengers	295,9	272,0	324,5	439,1	201,0



## Total district population by age and gender, inhabitants

District population	2016	2017	2018	Share in total district population, 2018 (%)
<b>TOTAL</b>	59 349	59 012	58 691	
Males	28 556	28 425	28 294	48,2%
Females	30 793	30 587	30 397	51,8%
<b>Under working age (0-15)</b>				17,7%
Males	5 384	5 370	5 354	9,1%
Females	5 113	5 085	5 038	8,6%
<b>Of working age (16-56/61)</b>				59,9%
Males	19 194	19 025	18 840	32,1%
Females	16 988	16 633	16 320	27,8%
<b>Over working age (57/62+)</b>				22,4%
Males	3 978	4 030	4 100	7,0%
Females	8 692	8 869	9 039	15,4%

## Qualification structure, total NDR, thousand persons

		2019	2020
Active	Level of education - total	271,7	261,5
	Higher	48,4	54,7
	Secondary specialized	45,0	42,0
	Secondary professional	63,4	58,2
	Secondary school	55,8	50,2
	Gymnasium	56,6	54,6
Employed	Level of education - total	260,1	251,1
	Higher	47,7	53,9
	Secondary specialized	44,3	40,6
	Secondary professional	59,6	55,1
	Secondary school	53,3	48,4
	Gymnasium	53,0	51,7
Unemployed	Level of education - total	11,6	10,3
	Higher	0,7	0,8
	Secondary specialized	0,7	1,3
	Secondary professional	3,7	3,2
	Secondary school	2,5	1,8
	Gymnasium	3,6	3,0
	Primary or no education	0,4	0,4

## Number of employed persons Employed population by economic activities, 2019-2020

	2019	2020
Economic activities – Total	3 228	3 268
A Agriculture, forestry and fishing	1 347	1 403
G Wholesale and retail trade; repair of motor vehicles and motorcycles	550	565
Q Human health and social work activities	514	490
C Manufacturing	312	308
E Water supply; sewerage, waste management and remediation activities	105	117
F Construction	130	103
I Accommodation and food service activities	79	78
H Transportation and storage	49	61
B Mining and quarrying	44	44
P Education	..	44
L Real estate activities	31	23
R Arts, entertainment and recreation	25	12
M Professional, scientific and technical activities	9	8
J Information and communication	9	7
K Financial and insurance activities	4	2
S Other service activities	19	2
N Administrative and support service activities	1	1

## Education and number of students by specialties


### Vocational School

Institution	Specialization	Number of graduates (May 2021)
Vocational School, from Glodeni	Plasterer	18
	Automotive mechanic	25
	Tractor drivers	13
	<b>Total</b>	<b>56</b>

There are no Universities, Colleges, nor Excellence Centers in the Glodeni district.

## Cost of utilities in district center

Utility	Unit value	Cost per unit value (EUR)
Electricity	Kw/h	· 6; 10 kV - 0,09 · 0,4 kV - 0,13
Water & sewerage	m3	· 3,23 · 3,12
Gas	1000 m3	· high pressure 616,4 · medium pressure 632,6 · low pressure 714,4
Telephone landline	Monthly fee/local unlimited	7,6
Internet		14,71 (20 Mbps)- 353,07 (1Gbps)



## Major cultural events

Cultural event	Date	Location	Description	Public holiday, yes/no
New Year	1 January	city/village		yes
Christmas	7-8 January	city/village		yes
District carol festival "Christ is born, glorify him"	January	city/village	Promotes Christmas traditions and dedication to art	no
Mărțișor international festival	1-10 March	city	Promotes the traditions of Mărțișor and music	no
International Women's Day	8 March	city/village		yes
Easter	April-May	city/village		yes
Parent's Day	April-May	city/village		yes
Labor Day	1 May	city/village		yes
Victory Day	9 May	city/village		yes
The curd and folk costume festival	May	village	Promotion of sheep breeders, folk craftsmen and traditional local products, music and folk costumes	no
Independence Day	27 August	city	Independence Day is a national holiday in the Republic of Moldova commemorating the Declaration of Independence of the country, on August 27, 1991.	yes
National Language Day	31 August	city	The National Language Day is a national holiday celebrating the proclamation of the Romanian Language as the official language of the state, on August 31, 1989.	yes
Bread Festival	August	city	The festival is organized by local authorities together with local bread producers to promote the traditions of baking bread.	no
„Autumn in Glodeni" Expo - fair	November	city	The event promotes the consumption of local products and services	no
City Day	21 November	city	A public and religious holiday celebrating the patron saint of the city	yes
Christmas	25 December	city/village		yes

## Tourism, leisure and cultural infrastructure

1. The natural reservation "Pădurea Domnească" - was created in order to preserve the most representative natural forest complex of meadows and swamps located in the middle sector of the Prut River, conservation and regeneration of rare plant and animal species, ecological recovery and restoration biodiversity of meadow ecosystems. "Pădurea Domnească" includes the landscape "Cobani", reservation "Suta de Movile", the gorge "Cheile Butești", the coral reef the reef "Stînca Mare", the Colonia de Stîrci "Țara Bîtlanilor", Secular Oaks, Zimbrăria Domnească.
2. Zimbrăria Domnească - Zimbraria was established in August 2005, hosting the three bison brought from Poland: Kagura, Pogwarka and Rodeauvaci, being the representatives of the European bison species - Bison Bonasus. The bison is considered a "national symbol".



## Relevant contact details

Institution/organization	Address	Contact person, position	Telephone	E-mail
North Regional Development Agency (ADR Nord)	Piața Vasile Alecsandri str. 8/a, Bălți municipality	Maria Prisacari, Director	+373 23161980	adrnord@adrnord.gov.md, adrnord@gmail.com
Council of Glodeni district	Str. Suveranității 2, Glodeni city	Ion Cojocari, President	+373 24922058	consiliu@glodeni.md
City Hall Glodeni	Str. Suveranității 4, Glodeni city	Mrs. Stela Onuțu, Mayor	+373 24922236	primaria_glodeni@mail.ru
Territorial Agency Glodeni (CNAM)	Str. Tricolorului, nr. 2, off. 1, Glodeni City	Ion Maican, coordinator expert	+373 24924763	at.nord@cnam.gov.md
National Social Insurance House (CTAS)	Str. Ștefan cel Mare, 26, Glodeni City	Tamara Cazacu, Head of Division	+373 24922548	secretariat@cnas.gov.md
Servicii Comunale Glodeni	Str. Lev Tolstoi 7, Glodeni city	Anatolie Gutol, Administrator	+373 24922080	
RED NORD (Glodeni Branch)	Str. Mihai Eminescu 4, Glodeni	Vitalie Dichii, Chef Office	+373 24920000	anticamera@rednord.md
Filiala Glodeni-Gaz	Str. Tricolorului, 10, Glodeni city	Valeriu Carcea, Director	+373 24922049	valeriu.carcea@balti-gaz.md

The data in this profile were collected from the NBS (Regional Statistics) <https://statbank.statistica.md/PxWeb/> and are reflected according to the methodology presented on the link [https://statbank.statistica.md/Metodologie\\_ASA\\_teritorial.pdf](https://statbank.statistica.md/Metodologie_ASA_teritorial.pdf):

Section 1.4. of the methodology refers to the fact that the administrative data sources "Present all the entities that keep records according to the simplified or complete double entry accounting system (over 50 thousand enterprises)".





Agenția de  
Dezvoltare Regională  
Nord



cooperare  
germană  
DEUTSCHE ZUSAMMENARBEIT

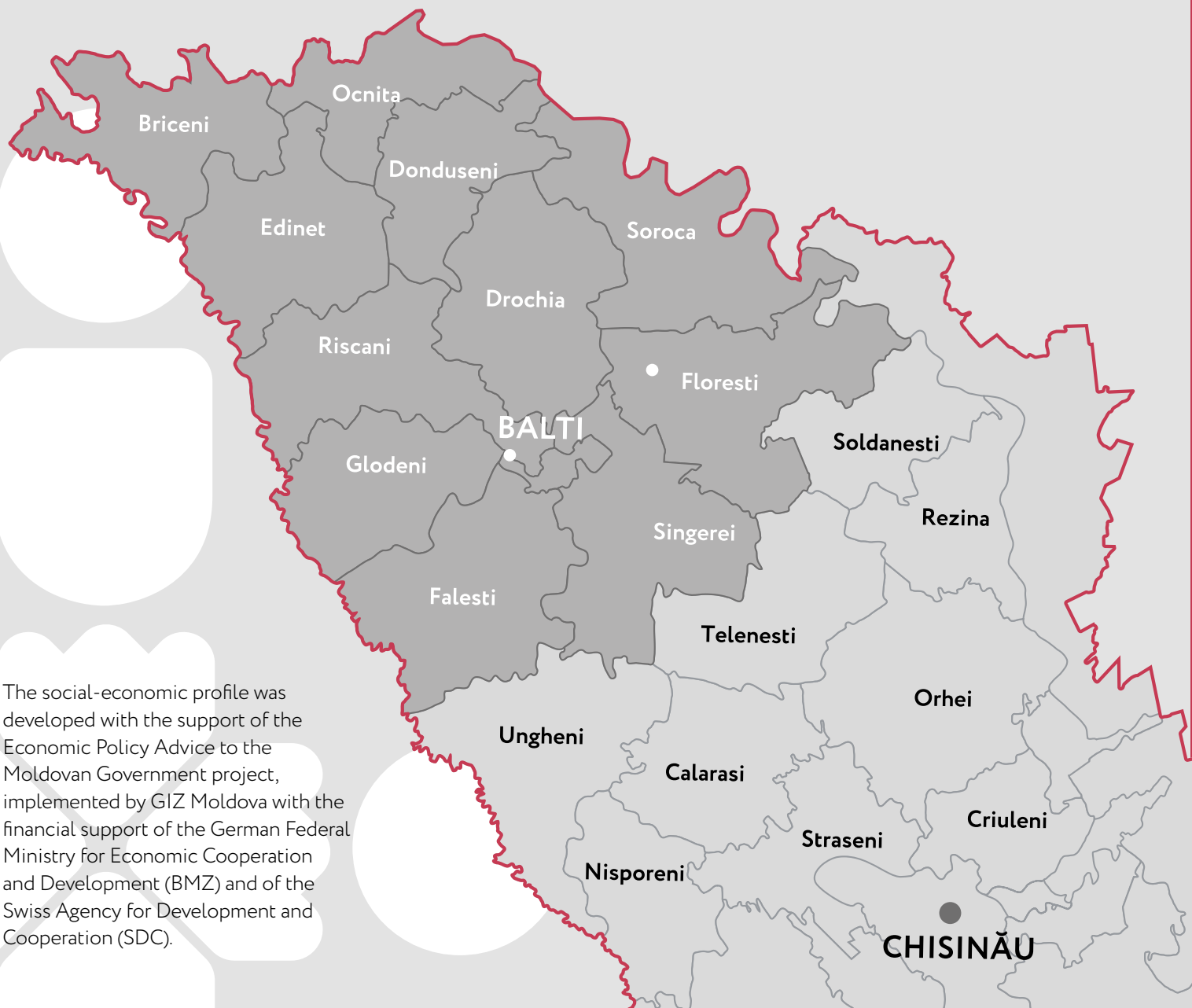
Implemented by

**giz** Deutsche Gesellschaft  
für Internationale  
Zusammenarbeit (GIZ) GmbH



Schweizerische Eidgenossenschaft  
Confédération suisse  
Confederazione Svizzera  
Confederaziun svizra

Swiss Agency for Development and Cooperation SDC  
Agenția Elvețiană pentru Dezvoltare și Cooperare  
Швейцарское управление по развитию и сотрудничеству



The social-economic profile was developed with the support of the Economic Policy Advice to the Moldovan Government project, implemented by GIZ Moldova with the financial support of the German Federal Ministry for Economic Cooperation and Development (BMZ) and of the Swiss Agency for Development and Cooperation (SDC).