



Agenția de
Dezvoltare Regională
Nord



cooperare
germană
DEUTSCHE ZUSAMMENARBEIT

Implemented by

giz Deutsche Gesellschaft
für Internationale
Zusammenarbeit (GIZ) GmbH



Schweizerische Eidgenossenschaft
Confédération suisse
Confederazione Svizzera
Confederaziun svizra

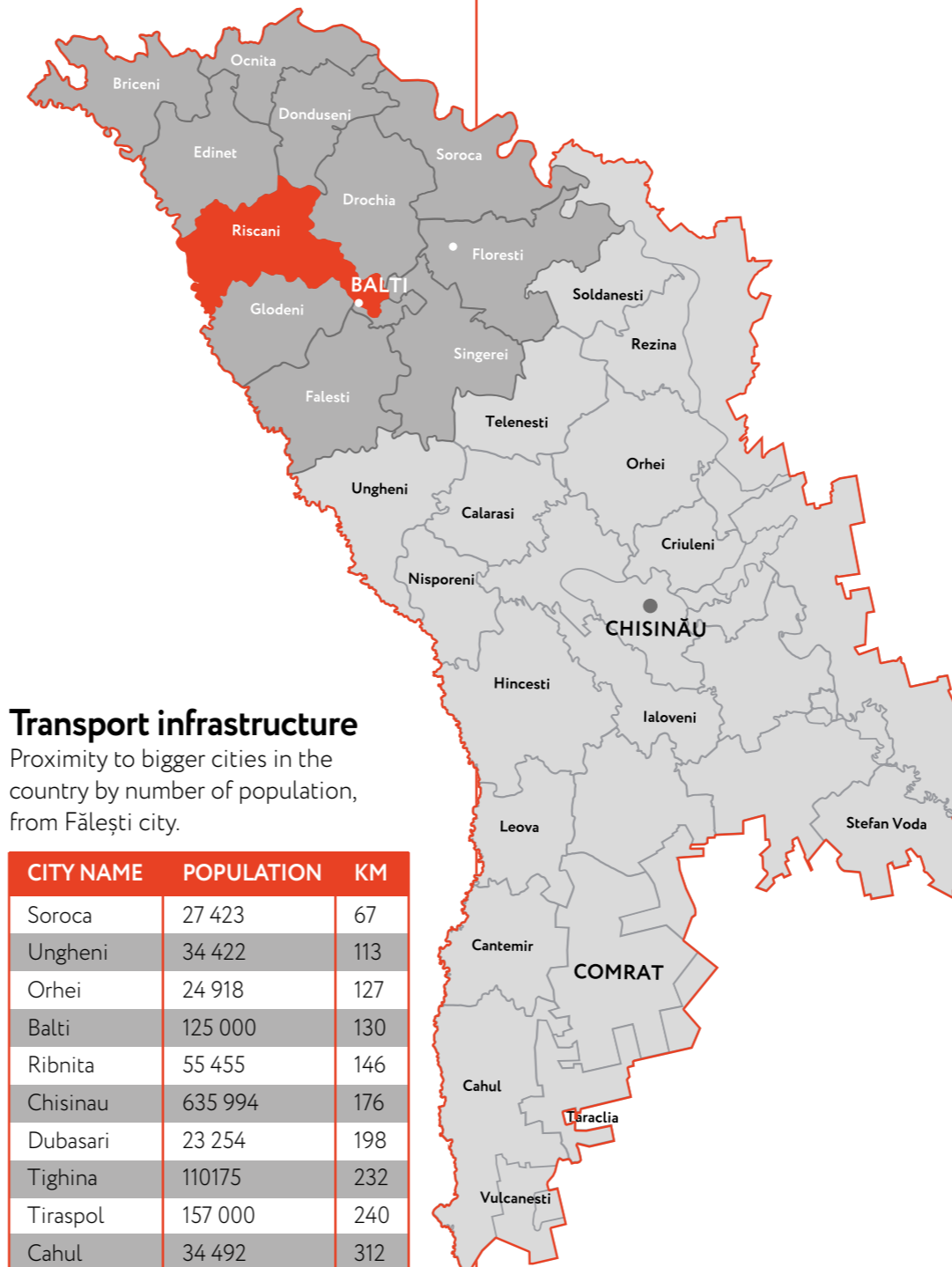
Swiss Agency for Development and Cooperation SDC
Agenția Elvețiană pentru Dezvoltare și Cooperare
Швейцарское управление по развитию и сотрудничеству

Social-economic profile For investment promotion

Rascani District



Coordinates (City Hall)	47.9382° N, 27.5615° E
District center	Râșcani
Bordering districts	North- Edineț; North-East- Dondușeni; East – Drochia; South – Glodeni; South-East – Bălți; West - România (Botoșani county);
Administrative Units	55 settlements, divided into 28 administrative-territorial units of level I: <ul style="list-style-type: none"> • 2 cities: Râșcani and Costești with 6 localities in composition; • 11 communes with 21 villages in composition; • 15 villages, which do not belong to any commune.
Resident population, 2018, regional share %	66 498 (6,82 %)
Present population, 1 January 2021, inhabitants	60 861
Land area total: area in km ² , regional share %	936,03 (9,35 % of the total area of NDR)
Agricultural land	571,66
Localities lands	77,35
Forest Reserves (Forest lands and intended for environmental protection)	63,81
Industrial settlements and other uses (Land for industry, transport, communications and other special purposes)	11,62
Area covered by water	54,44
Rezerve fund	157,15
Natural resources	Aquatic resources: Rivers: The district is crossed by Prut (20 km) and its tributaries Reut, Ciuhur, Copăceanca, Racoveț, Pamernița, Camencuța. Aquatic basins: Costești-Stînca is the largest accumulation lake (59 km ²) in NDR. The surface waters in the district occupy a total of 4007,58 ha, including ponds – 3784,81 ha, rivers and lakes – 222,77 ha. Solid mineral resources used for construction purposes: Sand, clay Soils: typical and cambic chernozems region with spots of podzolic chernozem and grey forest soils of the middle Prut forest steppe.
Google map link	Map



Transport infrastructure

Proximity to bigger cities in the country by number of population, from Fălești city.

CITY NAME	POPULATION	KM
Soroca	27 423	67
Ungheni	34 422	113
Orhei	24 918	127
Balti	125 000	130
Ribnita	55 455	146
Chisinau	635 994	176
Dubasari	23 254	198
Tighina	110175	232
Tiraspol	157 000	240
Cahul	34 492	312

Proximity to key transport routes, airports, and ports (distance from Râșcani city, km)

Airport	1 25 km Bălți-Leadoveni International Airport, Râșcani (commercial cargo and chartered services) 2 68 km Free International Airport Mărculești, Florești (cargo) 3 188 km Chișinău International Airport (passenger/cargo)
Railway	No Railway Route in the district Railway Station 25 km from the Drochia railway and 40km from Bălți station
European Road	E583 – European Route România (Sculeni)-Moldova-Ukraine (Moghilău); Moldova: • R 16: Sculeni (End of concurrency with E58) – Răuțel • M5 (M14): Răuțel – Bălți – Edineț • R 8: Edineț – Otaci In Râșcani district E583 is crossing the localities- Corlăteni-Recea, Mihăilenii Noi
Express road (international)	M5 – Border with Ukraine – Criva – Bălți – Chișinău – Tiraspol – border with Ukraine In Râșcani district crossing localities- Corlăteni-Recea, Mihăilenii Noi
National roads	R7 R14 – Drochia – Costești – border with Romania 8 R41: Râșcani-Glodeni
Port	373 km Free International Giurgiulești Port
Utilities	
Gas	YES
Electricity	YES
Water Supply	YES
Sewerage system	YES
Telecommunication	YES

Distance to border crossing points, km

Type of BCP	Location	Distance, km	Border Crossing Point
Railway Crossing Points	North	70	Ocnița - Sokireanî (Ukraine)
	North	84	Larga (Briceni) - Kelmenți (Ukraine)
	North-East	88	Vălcineț - Mohyliv - Podilskiyi (Ukraine)
	South	377	Giurgiulești - Reni (Ukraine)
	South	374	Giurgiulești - Galați (România)
	West	105	Ungheni - Iași (România)
	North-West	102	Criva - Mamaliga (Ukraine)
Road Crossing Points	North	88	Otaci - Mohyliv - Podilskiyi (Ukraine)
	North	70	Ocnița - Sokireanî (Ukraine)
	North	84	Larga (Briceni) - Kelmenți (Ukraine)
	North	67	Briceni-Rossoșanî (Ukraine)
	South-East	270	Pervomaisc - Kuciurgan (Ukraine)
	South-East	303	Tudora - Starokazacie (Ukraine)
	South	377	Giurgiulești - Reni (Ukraine)
	South	374	Giurgiulești - Galați (România)
	West	34,5	Costești - Stâncă (Romania)
	West	90	Sculeni - Sculeni (Romania)
	West	200	Leușeni - Albița (Romania)
North-East	102	Criva - Mamaliga (Ukraine)	



Greenfield and brownfield locations. Short descriptions.

Free Economic Zones

Free Economic Zones

No Free Economic Zones in the district.

The closest ones:

- 39 km - Free Economic Zone Bălți** (www.zelb.md) was established in 2010 for a period of 25 years. It hosts **78 residents** in **18 subzones with a total area of circa 286,42 ha**, namely:
 - Bălți Municipality (3 subzones – 104,9 ha);
 - Strășeni Municipality (5 subzones – 56,5 ha);
 - Căușeni City (8,5 ha);
 - Orhei Municipality (8,0 ha);
 - Cahul Municipality (2 subzones – 40,4 ha);
 - Ștefan-Vodă City (8,9 ha);
 - Cimișlia City (20,0 ha);
 - Albinețul Vechi the Village (1,5 ha);

- Rezina City (8,7 ha);
 - Chișinău Municipality (2 subzones – 18 ha);
 - Pârâta village, Dubăsari district (11,02 ha).
- Residents:** Drăxlmaier Automotive, Gebauer & Griller, SEBN Sumitomo Electric Bordnetze, Sammy Cablaggi / Kablem, and Coroplast Harness Technology.
FEZ „Bălți” has 4 subzones located in NDR, 3 in Bălți municipality and one in Fălești.

- 68 km - The Mărculești Free International Airport Special Status Area (MFIA)** - airport with a dual-purpose airfield (military and civil) passenger and freight international transportation, is situated in Florești having a total area of 265 ha. The status of FEZ was established in 2008 for a period of 25 years.
Possible use (Destination): Providing ground handling services and air transport; wholesale trade, except for goods excluded from the civil circuit; industrial production of goods; processing agri-food production; sorting, packaging, marking and other similar operations with goods transited through the Free Airport.
Residents: State Enterprise "Mărculești International Airport", "Malaga Maintenance Centre", „Aim Air”, "Valan International Cargo Charter" Joint Venture LLC, „Aim Helicopter Plant”, „Aim Handling”, „Tehavia”, „Aeroport Service”, „Alanar-Grup”.
- 91 km - The free economic zone "Otaci-Business"** from Otaci (Ocnița) was established in 1999 for a period of 25 years, on a 32,17ha area, consisting of 2 subzones, with 12 residents. The production potential is currently used only at the level of 10-30%.
Possible use (Destination): production of plastic packaging and the manufacture of garments, furniture manufacturing, foreign trade, wood and sand processing, biofuel production, etc.
Residents: ISC Steel Suct Structuri (manufacture of metal structures and carpentry for construction), AIK Petroleum (wholesale of solid, liquid and gaseous fuels and derived products), Trade Log (storage activities), SRL ZERATUS PRIM (Manufacture of crude oil products), UZINA EXPERIMENTALA SA REZONANTA (manufacture of builders' carpentry and joinery), BP RAFINARIE (wholesale of solid, liquid and gaseous fuels and derived products), SRL TERMOLEMN (sawmills and planing of wood), SRL ECOCHIM-GRUP (manufacture of other basic organic chemicals).
- 102 km - Free Economic Zone Ungheni** – was created in 2002 for a 42 years period, consists 12 subzones with a total area of 145,2 ha (public and private owned) in:
 - Ungheni Municipality (4 subzones – 49,57 ha);
 - Zagarancea village (2 subzones – 14,60 ha);
 - Soroca Municipality (2 subzones – 20,62 ha);
 - Hîncești Municipality (1,99 ha);
 - Nisporeni city (2 subzones – 26,11 ha);
 - Călărași City, Tuzara village (32,27 ha).

Possible use (Destination): industrial production; sorting, packing, marking and other similar operations with goods in transit; foreign trade; other auxiliary activities, such as utilities, warehousing, construction, catering, etc.
Residents: Lear Corporation (production of covers for cars, Netherlands), Cabling Integration System (manufacture of electronic cables, France), Euro Yarns LTD (manufacture of synthetic fibers, Belgium), Sarco Engineering (services on construction and repair), local companies from textile industry (Covoare-Ungheni, Filatura Ungheni, Alpha Omega Confexim, Carpeta MD, Covoare-Lux, Moldabela Trade etc).

Industrial Parks	No Industrial Parks in the district. The closest ones: 1. 37,5 km- Industrial park „Răut” is located in Bălți. Destination (possible use): machinery and equipment production, electrical and electronic equipment manufacture; 2. 25 km - Industrial park “Bioenergagro” is situated in Tarigrad, Drochia District. Destination (possible use): gas production from biomass; 3. 39,5 km “Edinet” Industrial Park – situated in Edineț” Destination (possible use): Production and storage.
Business incubators	No Business Incubators in the district. The closest ones: 1. 64,2 km - Business incubator Sângerei; 2. 67,1 km - Business incubator Soroca.
Multifunctional Platforms	No
Other relevant locations	1. “FANTAZIA” SA- former garment factory from Râșcani city, located on VL Komarov 28 street, with a total land area of 1,12 ha, buildings with a total area of 2310,7 m ² (including a production building – 985,3 m ² , 2 warehouses – 502,6 m ² , administrative building – 138,7 m ² , 3 auxiliary buildings – 71,0 m ² , other construction – 613,1 m ² . Key utilities: electricity, water and sewerage, telecommunications. 2. S.A Coloana mobila mecanizată nr.2 from Costești, former furniture factory – located in Costești Village, extravilan with total area of 4,9 ha; buildings with a total area of 2916,9 m ² (including warehouse – 306,3 m ² , 3 productions buildings – 2586,4 m ² , auxiliary building – 24,2 m ²). Key utilities: electricity, water and sewerage, telecommunications. 3. SRL “NARZAN”- production of wooden and cardboard boxes, located in Râșcani city, Independenței 157 street, with a total land area of 2,4 ha (agricultural purposes), buildings with a total area of 1392,3 m ² (including warehouse – 28,9 m ² , production building – 1199,0 m ² , auxiliary building – 164,4 m ²). Key utilities: electricity. 4. International Airport din s. Corlăteni – known as Bălți-Leadoveni Airport, located in Corlăteni village, extravilan, with a total land area of 144,5 ha, including runway, parking space for 2 airplanes. Also, buildings with a total area of 1630,9 m ² . Key utilities: electricity, water and sewerage, telecommunications. Access to express road M5 in 1 km.



Why to invest, investment incentives

About **67k+** resident population, **59%** of working age;

Râșcani has a favorable location with a **direct border crossing point to Romania (Costești-Stâncă)**;

Key transport infrastructure in place (1 cargo airport out of 2 belonging to NDR, good road connectivity inside district with a direct corridor to Ukraine-Belarus);

Râșcani hosts the biggest accumulation lake in NDR (**2nd in the country**) which is the reservoir for a Hydropower Plant used by Romania and Moldovan states equally;

Key utilities available all around the region;

Râșcani holds the **2nd position** by milk production;

Is home district for a **college with agri-industrial profile** and a **vocational school preparing basic Electro-mechanical technicians**.

RÂȘCANI hosts the only plastic injection plant for ski boot production in the country (PLASTIC TECHNOLOGY SRL, Râșcani branch)

Business environment

Review of major business actors within the district (both private and public), by turnover and employment

Economic activity in the District

Year	Total enterprises	Total number of employees	Turnover (M EUR)	Profit (M EUR)	Total export (M EUR)	Investments fixed assets (M EUR)	Remuneration fund (M EUR)	Monthly average salary (EUR)
2016	451	4 455	57,0	2,0	0,5	-	7,0	179,6
2017	442	4 475	70,5	5,3	0,2	8,6	8,1	212,0
2018	463	4 457	81,5	5,2	2,6	9,3	9,7	244,6
2019	459	4 254	82,1	6,6	2,4	8,9	11,1	294,0
2020	452	4 058	73,9	5,3	0,8	6,4	-	284,9

Top major foreign private business actors by turnover, 2020

Company Name	Location	Turnover (M EUR)	Field of activity
LACTIS	Râșcani, str. Komarov VL, 73	9,9	Manufacture of dairy products
CUTEZATORUL AGRICOL	Râșcani, Recea	2,6	Mixed farm activities (vegetable cultivation combined with animal husbandry)
AUTOVERTRANS	Râșcani, Singureni	2,1	Freight transport by road
STINCAUTI	Râșcani, Saptebani	1,9	Growing of cereals (except rice), leguminous crops and oil seeds
AVICOLA	Râșcani, Corlateni	1,8	Raising of poultry
CARIERA SAPTEBANI	Râșcani, Saptebani	1,6	Operation of gravel and sand pits; mining of clays and kaolin
BIZCEBMOL	Râșcani, str. Aromei, 30	1,2	Retail sale in non-specialized stores with food, beverages or tobacco predominating
AGROFORTA-M	Râșcani, Malinovscoe	1,2	Wholesale of agricultural machinery, equipment and supplies
NARZAN	Râșcani, str. Independentei, 157/c	1,0	Manufacture of articles of paper and paperboard
PRIMATERAX-NORD	Râșcani, str. Eternității, 3, ap.(of.) 9	1,0	Construction work for residential and non - residential buildings

Top 10 major local private business actors by turnover, 2020

Company Name	Location	Turnover (M EUR)	Field of activity
SANTA-BRIZ	Râșcani, str. Pescarilor, 6	1,5	Specialized wholesale of other foods, including fish, shellfish and molluscs
DAILY CAFFE-M	Râșcani, str. Independentei, 155	0,3	Retail sale not in stores, stalls or markets
OZ.FER-M	Râșcani, str. Costin Miron, 111	0,03	Real estate development
SRL "FAPTE BUNE"	Râșcani, str. Independentei, 71	0,0004	Horeca activities

Top 10 major public institutions by turnover, 2020

Company Name	Location	Turnover (M EUR)	Field of activity
SPITALUL RAIONAL RÂȘCANI	Râșcani, str. Testemiteanu N., 6	1,9	Hospital care activities
NODUL HIDROENERGETIC COSTESTI	Râșcani, Costesti	1,8	Electricity production
CENTRUL DE SANATATE RÂȘCANI	Râșcani, str. Independentei, 59	1,0	Hospital care activities
COLEGIUL AGROINDUSTRIAL DIN RÂȘCANI	Râșcani, str. Trandafirilor, 37	0,7	Agroindustrial College
ȘCOALA PROFESIONALĂ OR. RÂȘCANI	or. Rîșcani, str. A. Lăpușneanu, 32	0,5	Secondary, technical vocational education
GOSPODARIA COMUNALĂ RÂȘCANI	Râșcani, str. Eminescu Mihai, 4	0,4	Water capture, treatment and distribution
CENTRUL DE SANATATE CORLATENI	Râșcani, Corlateni	0,2	Hospital care activities
CENTRUL DE SANATATE COSTESTI	Râșcani, Costesti, str. Florilor, 1	0,1	Hospital care activities
CENTRUL DE SANATATE RECEA	Râșcani, Recea	0,1	Hospital care activities
CENTRUL DE SANATATE ZAICANI	Râșcani, Zaicani	0,1	Specialized hospital care activities



Dominant branches of industry by total revenues, 2020

Industry branch name	Revenues (M EUR)	No of companies	No of employees
Growing of cereals (except rice), leguminous crops and oil seeds	21,3	104	1 156
Milk and dairy production	9,9	2	219
Retail sale in non-specialized stores of food, beverages or tobacco predominating	4,4	60	167
Construction of roads and motorways	3,5	2	165
Mixed farm activities (vegetable cultivation combined with animal husbandry)	3,0	2	135
Road freight service	2,6	10	72
Operation of gravel and sand pits; mining of clays and kaolin	2,5	3	58
Raising of poultry	2,0	3	64
Hospital care activities	1,9	1	292
Electricity production	1,9	2	27
Specialized wholesale of other foods, including fish, shellfish and molluscs	1,8	2	23
Construction work for residential and non - residential buildings	1,7	11	86
General medical care activities	1,6	7	258
Wholesale of agricultural machinery, equipment and supplies	1,2	1	15
Other retail sale in non-specialised stores	1,1	13	60
Cultivation of seeds and stone fruits	1,1	9	83
Wholesale of wood, construction materials and sanitary equipment	1,1	13	49
Manufacture of articles of paper and paperboard	1,0	1	31
Manufacture of builders ware of plastic	1,0	4	33
Water capture, treatment and distribution	0,8	17	144

Dominant branches of industry by number of companies, 2020

Industry branch name	No of companies	Turnover (M EUR)
Growing of cereals (except rice), leguminous crops and oil seeds	104	21,3
Retail sale in non-specialized stores of food, beverages or tobacco predominating	60	4,4
Water capture, treatment and distribution	17	0,8
Other retail sale in non-specialised stores	13	1,1
Wholesale of wood, construction materials and sanitary equipment	13	1,1
Rental and operation of own or leased real estate	12	0,2
Construction work for residential and non - residential buildings	11	1,7
Road freight service	10	2,6
Maintenance and repair of motor vehicles	10	0,07
Cultivation of seeds and stone fruits	9	1,1
Restaurants and mobile food service activities	8	0,09
General medical care activities	7	1,6
Beverage serving activities	7	0,06
Support activities for crop production	6	0,4
Retail sale of furniture, lighting equipment and other household articles in specialised stores	6	0,06
Dispensing chemist in specialised stores	5	0,7
Electrical installation	5	0,2
Production of vegetable oils	5	0,08
Dental care activities	5	0,08
Taxi operation	4	0,1

Top 10 major business actors by export, 2020

Company Name	Location	Type of property	Total export value (M EUR)	Field of activity
CARIERA SAPTEBANI	Râșcani, Saptebani	Private local	715 002	Operation of gravel and sand pits; mining of clays and kaolin
AVICOLA	Râșcani, Corlateni	Private local	43 096	Breeding birds
AVIS-NORD	Râșcani, str. Sevcenko T., 84	Private local	6 515	Growing of cereals (except rice), leguminous crops and oil seeds

Number of employed persons by type of entities (public / private)

Year	No of companies		No of employees	
	PUBLIC	PRIVATE	PUBLIC	PRIVATE
2016	28	433	900	3 626
2017	32	422	897	3 663
2018	35	445	866	3 666
2019	37	439	887	3 440
2020	35	416	977	2 933

Information on the economical historical background, lost or almost lost industries but with potential to be rehabilitated, past specializations etc.

During the interwar period, the city was the seat of Plasa Râșcani, in Bălți County, Romania. In the USSR era, Râșcani was home to a number of factories, a state agrotechnic school, and tobacco farms.

TOP 10 employers, 2020

Company Name	Location	Type of property	No of employees	Field of activity
SPITALUL RAIONAL RÂȘCANI	Râșcani, str. Testemiteanu N., 6	Public	292	Hospital care activities
LACTIS	Râșcani, str. Komarov VL., 73	Privat local	218	Milk and dairy producer
DRUMURI-RÂȘCANI	Râșcani, str. Independentei, 3	Mixed property (public and private)	148	Construction of roads and motorways
CENTRUL DE SANATATE RÂȘCANI	Râșcani, str. Independentei, 59	Public	133	General hospital care activities
CUTEZATORUL AGRICOL	Râșcani, Recea	Privat local	99	Mixed farm activities (vegetable cultivation combined with animal husbandry)
STINCAUTI	Râșcani, Saptebani	Privat local	84	Growing of cereals (except rice), leguminous crops and oil seeds
TROSOR-C.T	Râșcani, Zaicani	Privat local	81	Growing of cereals (except rice), leguminous crops and oil seeds
SINGUREANCA-AGRO	Râșcani, Singureni	Privat local	81	Growing of cereals (except rice), leguminous crops and oil seeds
COLEGIUL AGROINDUSTRIAL DIN RÂȘCANI	Râșcani, str. Trandafirilor, 37	Public	79	Agroindustrial College
GOSPODARIA COMUNALA RÂȘCANI	Râșcani, str. Eminescu Mihai, 4	Public	70	Water capture, treatment and distribution

Animal livestock, capita at 1st of January

Species of animals	2017	2018	2019	2020	2021
Sheep and goats	16 399	15 660	13 473	12 807	11 613
Rabbits	11 110	9 142	11 448	10 829	9 067
Swine	8 890	8 106	8 085	7 598	6 120
Cattle	9 548	9 156	8 061	7 070	6 085
..cows	5 604	5 403	5 141	4 553	3 923
Families of bee-pieces	3 358	3 427	3 930	4 008	4 554
Cabaline	1 246	1 140	1 026	931	853




Available resources of agricultural production (yearly harvest in tons)

Agricultural crops	2016	2017	2018	2019	2020
Sugar beet	61 237,5	80 025,7	58 868,7	79 025,6	49 169,5
Sunflower	22 841,8	29 441,8	29 510,4	32 421,9	27 526,7
Wheat - total (winter and spring)	32 930,7	38 955,2	35 814,2	43 265,1	26 932,6
Grain maize	19 617,4	35 073,5	46 428,9	47 197,1	23 273,6
Barley - total (winter and spring)	7 411,2	8 578,5	4 714,3	7 545,8	5 585,6
Soy	4 752,0	5 617,0	6 804,8	6 839,7	2 336,6
Rape - total (winter and spring)	2 669,3	6 227,4	7 586,9	2 604,4	2 064,0
Corn for silage, green mass and hay	1 421,9	2 101,1	4 287,8	2 660,7	1 018,5
Field vegetables	1 459,3	2 212,0	1 325,0	599,3	770,2
Leguminous crops - total	340,1	1 539,4	772,4	982,1	209,0

Production of main industrial products

Industrial products	2016	2017	2018	2019	2020
Milk and cream with a fat content of up to 6%, tons	6 958,5	12 160,0	12 013,9	11 400,5	10 262,6
Ready-made forage for animals, tons	8 764,4	6 089,9	3 813,5	3 877,1	3 883,3
Caught milk, yogurt, kefir, sour cream and other fermented products, tons	1 898,1	2 181,4	2 600,9	2 548,0	2 804,4
Flour, tons	376,8	890,1	429,3	950,2	850,6
Gravel, pebbles, boulders and flint, thousands of tons	113,3	234,1	311,9	404,0	463,0
Cheese and greasy cheese, tons	480,7	421,5	462,6	430,7	364,3
Fresh cheeses, tons	652,9	391,6	447,0	465,7	360,8
Bread and bakery products, tons	327,1	352,6	390,6	387,8	307,0
Butter, tons	468,3	459,4	441,7	398,1	177,2
Groats, semolina and agglomerates, tons	137,5	97,4	52,9	78,9	136,8



Investment in long term assets, M EUR

Year	Investments in long term tangible and intangible assets, total	Intangible assets	Tangible assets	..dwellingsx residential buildings)	..non-residential buildings	..engineering structures	..machinery and equipment	..transport means	..other tangible assets
22017	8,5	0,05	8,5	0,6	1,9	1,9	2,4	1,1	0,7
2018	9,3	0,07	9,3	0,4	1,5	1,2	5,1	0,4	0,7
2019	8,9	0,03	8,8	0,4	1,4	1,5	4,1	0,8	0,6
2020	9,3	0,01	9,3	0,8	1,07	0,8	5,7	0,4	0,6

Transport of good and passengers

Transport type	2016	2017	2018	2019	2020
Transport of goods, thousand tons	539,1	749,1	788,8	655,7	586,8
Transport of passengers, thousand passengers	347,7	399,4	443,8	601,0	407,9



Total district population by age and gender, inhabitants

District population	2016	2017	2018	Share in total district population, 2018 (%)
TOTAL	67 462	66 991	66 498	
Males	32 358	32 111	31 876	47,9%
Females	35 104	34 880	34 622	52,1%
Under working age (0-15)				16,6%
Males	5 863	5 762	5 657	8,5%
Females	5 488	5 464	5 392	8,1%
Of working age (16-56/61)				59,3%
Males	21 490	21 318	21 123	31,8%
Females	18 966	18 645	18 306	27,5%
Over working age (57/62+)				24,1%
Males	5 005	5 031	5 096	7,7%
Females	10 650	10 771	10 924	16,4%


Qualification structure, total NDR, thousand persons

		2019	2020
Active	Level of education - total	271,7	261,5
	Higher	48,4	54,7
	Secondary specialized	45,0	42,0
	Secondary professional	63,4	58,2
	Secondary school	55,8	50,2
	Gymnasium	56,6	54,6
Employed	Level of education - total	260,1	251,1
	Higher	47,7	53,9
	Secondary specialized	44,3	40,6
	Secondary professional	59,6	55,1
	Secondary school	53,3	48,4
	Gymnasium	53,0	51,7
Unemployed	Level of education - total	11,6	10,3
	Higher	0,7	0,8
	Secondary specialized	0,7	1,3
	Secondary professional	3,7	3,2
	Secondary school	2,5	1,8
	Gymnasium	3,6	3,0
	Primary or no education	0,4	0,4

Number of employed persons

Employed population by economic activities, 2019-2020

	2019	2020
Economic activities – Total	4 254	4 058
A Agriculture, forestry and fishing	1 556	1 479
Q Human health and social work activities	642	616
G Wholesale and retail trade; repair of motor vehicles and motorcycles	598	458
C Manufacturing	528	457
F Construction	260	293
H Transportation and storage	246	221
E Water supply; sewerage, waste management and remediation activities	153	144
P Education	4	143
B Mining and quarrying	74	58
I Accommodation and food service activities	77	57
L Real estate activities	39	42
D Electricity, gas, steam and air conditioning supply	22	27
K Financial and insurance activities	15	16
N Administrative and support service activities	1	15
S Other service activities	16	13
M Professional, scientific and technical activities	13	12
J Information and communication	10	7



Education and number of graduates by specialties

Vocational School

Institution	Specialization	Number of graduates (May 2021)
Vocational School from Râșcani	Electrician	17
	Seamstress	20
	Carpenters and joiners in construction	24
	Operator for technical support of computers	23
	Tractor driver	18
	Electric and Gas welding workers	17
	Automotive mechanic	18
	Total	137

College

Institution	Specialization	Number of graduates (May 2021)
" Public Institution "Agroindustrial College of Râșcani"	Accountancy	24
	Machines and appliances in the food industry	18
	Science of Commodities	19
	Bakery technology	18
	Bakery technology (dual education)	8
	Cosmetic and medicinal technology	19
	Tourism	20
	Total	126

There are no Universities in the Râșcani district

Cost of utilities in district center

Utility	Unit value	Cost per unit value (EUR)
Electricity	Kw/h	· 6; 10 kV - 0,09 · 0,4 kV- 0,13
Water & sewerage	m3	· 2,07 · 1,82
Gas	1000 m3	· high pressure 616,4 · medium pressure 632,6 · low pressure 714,4
Telephone landline	Monthly fee/local unlimited	7,6
Internet		14,71 (20 Mbps)- 353,07 (1Gbps)



Major cultural events

Cultural event	Date	Location	Description	Public holiday, yes/no
New Year	1 January	city/village		yes
Christmas	7-8 January	city/village		yes
International Women's Day	8 March	city/village		yes
Easter	April-May	city/village		yes
Parent's Day	April-May	city/village		yes
Labor Day	1 May	city/village		yes
Victory Day	9 May	city/village		yes
Independence Day	27 August	city	Independence Day is a national holiday in the Republic of Moldova commemorating the Declaration of Independence of the country, on August 27, 1991.	yes
National Language Day	31 August	city	The National Language Day is a national holiday celebrating the proclamation of the Romanian Language as the official language of the state, on August 31, 1989.	yes
City Day	21 September	city	A public and religious holiday celebrating the patron saint of the city.	yes
Wine Festival	September	city	The festival includes an extensive program related to wine industry organized by the City Hall of Râșcani.	no
"Unity through Diversity" Festival	September	city	The festival brings together the traditions and folklore of different ethnic groups.	no
„Autumn in Râșcani" Expo - fair	September	city	The fair aims to promote local producers.	no
Christmas	25 December	city/village		yes

Tourism, leisure and cultural infrastructure

The tourist route of the district includes the Duruitoarea Veche cave, which belongs to the Tripoli culture, nearby is the landscape reservation "Hundred mounds", the highest being "Gypsy's mound" - 30 m, nature reserve - Costesti-Stânca accumulation lake, the largest water basin in NDR of 59 km2. Another tourist attraction is the museum complex of the district: Rascani Museum of Ethnographic History, Museum of the native land Parjota, Museum of the General Staff of the Second Ukrainian Front Malinovscoe village, Literary Museum "Liviu Damian" Corlateni, Literary Museum "Eugen Coseriu", Mihaileni.

The main tourist attractions of Râșcani district are:

1. Varatic Gorge;
2. Duruitoarea Veche;
3. Costesti Lake.



Relevant contact details

Institution/organization	Address	Contact person, position	Telephone	E-mail
North Regional Development Agency (ADR Nord)	Piața Vasile Alecsandri str., 8/a, Bălți municipality	Maria Prisacari, Director	+373 23161980	adrnord@adrnord.gov.md, adrnord@gmail.com
Council of Râșcani district	Str. Independenței 38, Râșcani city	Vasile Secrieru, President	+373 25622058	inforiscanimd@gmail.com
City Hall Râșcani	Str. 31 august 4, Râșcani city	Victor Bogatco, Mayor	+373 25624664	info@riscani.md
Territorial Agency Râșcani (CNAM)	Str. N. Testemițanu, nr. 6, Râșcani city	Valentin Dodița, coordinator expert	+373 25621680	at.nord@cnam.gov.md
National Social Insurance House (CNAS)	Str. Ion Neculce, 2, Rîșcani city	Mihail Volschi, Head of Division	+373 25622548	secretariat@cnas.gov.md
Râșcani - GAZ	Str. 31 August 38A, Râșcani city	Oleg Turea, Director	+373 25623996	olegturea@gaz-balti.md
RED NORD (Râșcani Branch)	Str. Alexandru cel Bun 1, Râșcani city	Ion Ursu, Chief Office	+373 25629000	anticamera@rednord.md

The data in this profile were collected from the NBS (Regional Statistics) <https://statbank.statistica.md/PxWeb/> and are reflected according to the methodology presented on the link https://statbank.statistica.md/Metodologie_ASA_teritorial.pdf:

Section 1.4. of the methodology refers to the fact that the administrative data sources "Present all the entities that keep records according to the simplified or complete double entry accounting system (over 50 thousand enterprises)".



Agenția de
Dezvoltare Regională
Nord



cooperare
germană
DEUTSCHE ZUSAMMENARBEIT

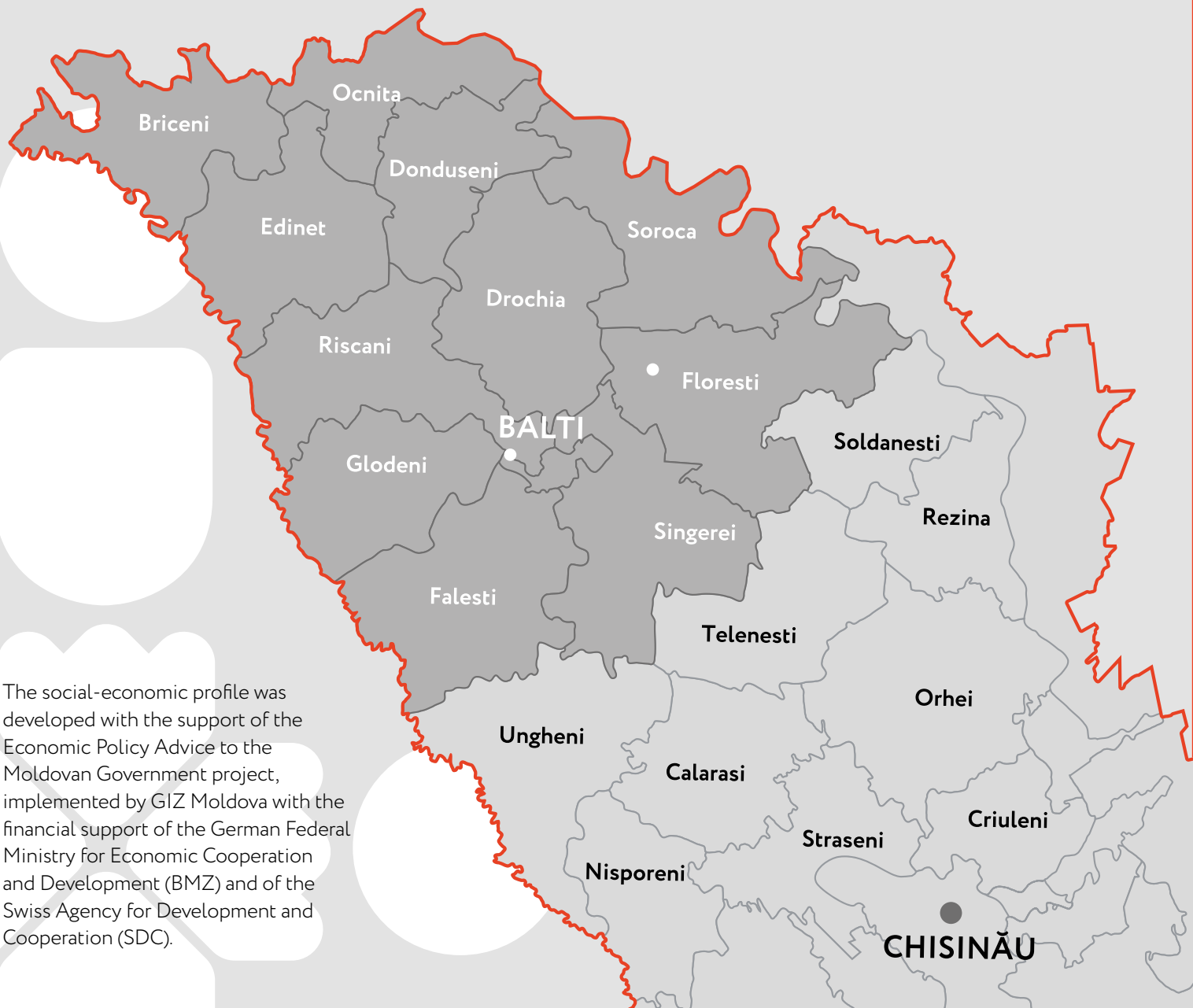
Implemented by

giz Deutsche Gesellschaft
für Internationale
Zusammenarbeit (GIZ) GmbH



Schweizerische Eidgenossenschaft
Confédération suisse
Confederazione Svizzera
Confederaziun svizra

Swiss Agency for Development and Cooperation SDC
Agenția Elvețiană pentru Dezvoltare și Cooperare
Швейцарское управление по развитию и сотрудничеству



The social-economic profile was developed with the support of the Economic Policy Advice to the Moldovan Government project, implemented by GIZ Moldova with the financial support of the German Federal Ministry for Economic Cooperation and Development (BMZ) and of the Swiss Agency for Development and Cooperation (SDC).